



Tulsa County HQ
Tulsa, Oklahoma 74119-1004

218 W. 6th St., 8th Fl.
(918) 596-5071

John M. Fothergill
Tulsa County Treasurer

CERTIFICATE OF RETURN OF JUNE 13, 2022 RESALE

I, John M. Fothergill, the duly elected Treasurer of Tulsa County, Oklahoma, do on my oath, say that,

The attached document, pages 1 to 126 inclusive represents a true and correct return of the June 13, 2022 Tax Resale of real estate for delinquent ad valorem taxes held at the designated office of the Tulsa County Treasurer, Tulsa, Oklahoma, between the hours of 9:00 a.m. and 4:30 p.m. The attached return contains a listing of each parcel, itemizing the date upon which it was resold, the name of the purchaser, and the purchase price. Also included are a copy of the Notice of Resale and an affidavit of its publication.


Done this 22nd day of June, 2022.

Further affiant says not.



John M. Fothergill
Tulsa County Treasurer

Signed and sworn before me this 22 day of June, 2022.




Notary Public
County, Oklahoma

TREASURER SEAL



NOTARY STAMP





Tulsa County HQ
Tulsa, Oklahoma 74119-1004

218 W. 6th St., 8th Fl.
(918) 596-5071

John M. Fothergill
Tulsa County Treasurer

TO: Office of the County Clerk

FROM: Delinquent Tax Department
Tulsa County Treasurer

RE: June 2022 Resale Book

The June 2022 Resale Book has been received from the office of the Tulsa County Treasurer this 23 day of June, 2022.

BY: 
Tulsa County Clerk

Affidavit of Publication

TULSA BEACON
P.O. Box 35099
Tulsa, Oklahoma, 74153
(918) 523-4425

I, Charles Biggs, of lawful age, being duly sworn upon oath, deposes and says: That I am the Editor of Tulsa Beacon, a Weekly newspaper printed and published in the City of Tulsa, County of Tulsa, and State of Oklahoma, and that the advertisement referred to, a true and printed copy is hereunto attached, was published in said Tulsa Beacon in consecutive issues on the following dates to wit:

See newspaper copy

1st Insertion May 19, 2022 Resale Notice
2nd Insertion May 26, 2022
3rd Insertion June 2, 2022
4th Insertion June 9, 2022

That said newspaper has been published continuously and uninterruptedly in said county during a period of one-hundred and four consecutive weeks prior to the publication of the attached notice or advertisement; that it has been admitted to the United States mail as publications (second-class) mail matter, that it has a general paid circulation, and publishes news of general interest, and otherwise conforms with all of the statutes of the State of Oklahoma governing legal publications.


Publication Fee \$ 51,007.80

Susan E Biggs
Editor, Publisher or Authorized Agent

SUBSCRIBED and sworn to before me this 9th day of June, 2022.

Bryan Garza
Notary Public

My commission expires: April 16th, 2025.





John M. Fothergill
Tulsa County Treasurer

MINUTES OF 2022 JUNE RESALE

The designated site of the Resale was
the Cox Business Center, Conference Hall

June 13th

Registration Began:	8:00 AM
Opening Remarks given by John Fothergill on the Guidelines Governing the 2022 Tax Resale	9:02 AM
Resale Convened:	9:30 AM
Lunch Break:	12:00 PM
Resale Reconvened:	1:01 PM
Resale Adjourned for June 13th:	4:27 PM

June 13, 2022 Results of Resale:

Properties taken to resale:	250
Properties paid/removed during resale:	50
Properties removed by Treasurer:	1
Properties paid after sale:	0
Properties sold to County:	0
Properties sold to Individuals:	199
Properties with Excess Resale Proceeds:	158

John M. Fothergill, Tulsa County Treasurer
Prepared by Danielle Lewis, Deputy

**2022 JUNE RESALE
JUNE 13 THRU 13, 2022**

TRUST DEPOSIT AMOUNT COLLECTED AT RESALE	14,013,307.66
APPLIED TO TAX ROLLS	981,673.56
INDIVIDUAL DEED FILING FEES TO COUNTY CLERK - <u>199 @ 20.00 EA</u>	3,980.00
REFUNDS TO BIDDERS FOR UNUSED PRE-DEPOSITS AND CREDIT BALANCES	8,869,841.76
REFUNDS TO BIDDERS FOR UNUSED PRE-DEPOSITS AND CREDIT BALANCES BY WIRE	-
REFUNDS TO BIDDERS FOR PARCELS PAID PRIOR TO DEED ISSUANCE	-
FUND TRANSFERRED FROM BIDDER TO BIDDER (OVERSTATED ON TR01008)	-
RESALE SURPLUS TO PROPERTY OWNERS	4,157,812.34
AMOUNT REMAINING IN TRUST	-
	TOTAL SHOULD BE EQUAL ZERO
PROPERTIES TAKEN TO RESALE	250
PROPERTIES SOLD TO INDIVIDUALS	199
PROPERTIES ACQUIRED BY TULSA COUNTY AT RESALE	-
PROPERTIES PAID/REMOVED DURING SALE	41
PROPERTIES PAID AFTER SALE & BEFORE DEED ISSUANCE	9
TREASURER REMOVED	1
PROPERTIES PAID/REMOVED TULSA COUNTY BEFORE DEED ISSUANCE	-
ALL PROPERTIES TAKEN TO THE SALE ACCOUNTED FOR	250

RUN DATE: 06/21/22 19:00:12 RETURN OF 2022 JUNE RESALE AUCTION HELD JUNE 13, 2022 THRU JUNE 13, 2022
RESALE JOURNAL OF PROCEEDINGS

THIS PROGRAM WAS RUN FOR UPDATE TO TREMAST FILE AND ONLINE SALEBOOK

REPORT IS IN ASCENDING PARCEL NUMBER ORDER

PARCEL NUMBER : 00775-02-25-00990

BIDDER NUMBER: 136

DATE SOLD : 06/13/22
RESALE CERTIFICATE NUMBER: 1900059

DEED NAME:
KYLE J COLE

LEGAL DESCRIPTION : E54 W104 LT 9 BLK 8

SUBDIVISION : ACRE GARDENS

TRUST DEPOSIT NUMBER: 220107
BID AMOUNT : 32,000.00
TRUST DEPOSIT TOTAL : 32,296.00
NET SURPLUS AMOUNT : 29,813.13

TAXING UNIT: T-1A
ADDITIONAL LEGAL : AN ADDITION TO THE CITY OF TULSA, TULSA COUNTY,
STATE OF OKLAHOMA, ACCORDING TO THE LAST RECORDED
PLAT THEREOF

NOTATION 1:
NOTATION 2:

PARCEL NUMBER : 01675-03-20-00060

BIDDER NUMBER: 0

RESALE CERTIFICATE NUMBER: 1900118

LEGAL DESCRIPTION : LT 7 LESS TR BEG NWC S53 SE50.16 N57 W50 TO BEG
FOR HWY BLK 1

SUBDIVISION : AMOS T HALL ADDN

TRUST DEPOSIT NUMBER: 0
BID AMOUNT : .00
TRUST DEPOSIT TOTAL : .00
NET SURPLUS AMOUNT : .00

TAXING UNIT: T-1A
ADDITIONAL LEGAL : AN ADDITION TO THE CITY OF TULSA, TULSA COUNTY,
STATE OF OKLAHOMA, ACCORDING TO THE LAST RECORDED
PLAT THEREOF

NOTATION 1: REMOVED FROM RESALE
NOTATION 2: PAID BY OWNER BEFORE AUCTION

RUN DATE: 06/21/22 19:00:12 RETURN OF 2022 JUNE RESALE AUCTION HELD JUNE 13, 2022 THRU JUNE 13, 2022
RESALE JOURNAL OF PROCEEDINGS

THIS PROGRAM WAS RUN FOR UPDATE TO TREMAST FILE AND ONLINE SALEBOOK

REPORT IS IN ASCENDING PARCEL NUMBER ORDER

PARCEL NUMBER : 01675-03-20-00090

BIDDER NUMBER: 0

RESALE CERTIFICATE NUMBER: 1900119

LEGAL DESCRIPTION : LT 10 BLK 1 LESS BEG NW COR LT 10 TH S 67.37 NELY
50.21 N 62.58 W 50 TO BEG

SUBDIVISION : AMOS T HALL ADDN

TAXING UNIT: T-1A
ADDITIONAL LEGAL

: AN ADDITION TO THE CITY OF TULSA, TULSA COUNTY,
STATE OF OKLAHOMA, ACCORDING TO THE LAST RECORDED
PLAT THEREOF

TRUST DEPOSIT NUMBER: 0
BID AMOUNT : .00
TRUST DEPOSIT TOTAL : .00
NET SURPLUS AMOUNT : .00

NOTATION 1: REMOVED FROM RESALE
NOTATION 2: PAID BY OWNER BEFORE AUCTION

PARCEL NUMBER : 01675-03-20-00240

BIDDER NUMBER: 0

RESALE CERTIFICATE NUMBER: 1900121

LEGAL DESCRIPTION : PT LT 1 BLK 2 BEG SEC TH N44.17 SW51.34 S32.5 E50
TO BEG

SUBDIVISION : AMOS T HALL ADDN

TAXING UNIT: T-1A
ADDITIONAL LEGAL

: AN ADDITION TO THE CITY OF TULSA, TULSA COUNTY,
STATE OF OKLAHOMA, ACCORDING TO THE LAST RECORDED
PLAT THEREOF

TRUST DEPOSIT NUMBER: 0
BID AMOUNT : .00
TRUST DEPOSIT TOTAL : .00
NET SURPLUS AMOUNT : .00

NOTATION 1: REMOVED FROM RESALE
NOTATION 2: PAID BY OWNER BEFORE AUCTION

RUN DATE: 06/21/22 19:00:12 RETURN OF 2022 JUNE RESALE AUCTION HELD JUNE 13, 2022 THRU JUNE 13, 2022
RESALE JOURNAL OF PROCEEDINGS

THIS PROGRAM WAS RUN FOR UPDATE TO TREMAST FILE AND ONLINE SALEBOOK

REPORT IS IN ASCENDING PARCEL NUMBER ORDER

PARCEL NUMBER : 01675-03-20-00700

BIDDER NUMBER: 0

RESALE CERTIFICATE NUMBER: 1900127

LEGAL DESCRIPTION : LT 8 BLK 4

SUBDIVISION : AMOS T HALL ADDN

TRUST DEPOSIT NUMBER: 0
BID AMOUNT : .00
TRUST DEPOSIT TOTAL : .00
NET SURPLUS AMOUNT : .00

TAXING UNIT: T-1A
ADDITIONAL LEGAL : AN ADDITION TO THE CITY OF TULSA, TULSA COUNTY,
STATE OF OKLAHOMA, ACCORDING TO THE LAST RECORDED
PLAT THEREOF

NOTATION 1: REMOVED FROM RESALE
NOTATION 2: PAID BY OWNER BEFORE AUCTION

PARCEL NUMBER : 01725-03-29-00180

BIDDER NUMBER: 89

DATE SOLD : 06/13/22
RESALE CERTIFICATE NUMBER: 1900140

DEED NAME:
ISMENE RIVERA

LEGAL DESCRIPTION : LT 18 BLK 1

SUBDIVISION : ANELEN HGTS ADDN

TRUST DEPOSIT NUMBER: 220128
BID AMOUNT : 37,000.00
TRUST DEPOSIT TOTAL : 37,346.00
NET SURPLUS AMOUNT : 32,032.07

TAXING UNIT: T-1A
ADDITIONAL LEGAL : AN ADDITION TO THE CITY OF TULSA, TULSA COUNTY,
STATE OF OKLAHOMA, ACCORDING TO THE LAST RECORDED
PLAT THEREOF

NOTATION 1:
NOTATION 2:

RUN DATE: 06/21/22 19:00:13 RETURN OF 2022 JUNE RESALE AUCTION HELD JUNE 13, 2022 THRU JUNE 13, 2022
RESALE JOURNAL OF PROCEEDINGS

THIS PROGRAM WAS RUN FOR UPDATE TO TREMAST FILE AND ONLINE SALEBOOK

REPORT IS IN ASCENDING PARCEL NUMBER ORDER

PARCEL NUMBER : 01900-03-19-01200

BIDDER NUMBER: 457

RESALE CERTIFICATE NUMBER: 1900211

LEGAL DESCRIPTION : N 25 LT 14 ALL LT 15 BLK 5

SUBDIVISION : APACHE PLACE SECOND ADDN

TAXING UNIT: T-1A
ADDITIONAL LEGAL

: AN ADDITION TO THE CITY OF TULSA, TULSA COUNTY,
STATE OF OKLAHOMA, ACCORDING TO THE LAST RECORDED
PLAT THEREOF

TRUST DEPOSIT NUMBER: 220129

BID AMOUNT : 18,000.00
TRUST DEPOSIT TOTAL : 18,291.00
NET SURPLUS AMOUNT : .00

NOTATION 1: RESALE REFUND VOU 99999
NOTATION 2: PAID/REMOVED BEFORE DEED ISSUED TR2344

PARCEL NUMBER : 02025-92-03-00300

BIDDER NUMBER: 463

DATE SOLD : 06/13/22
RESALE CERTIFICATE NUMBER: 1900243

DEED NAME:
EBIKEKEME ERE

LEGAL DESCRIPTION : LT 8 BLK 2

SUBDIVISION : ARLINGTON HGTS ADDN

TAXING UNIT: T-1A
ADDITIONAL LEGAL

: AN ADDITION TO THE CITY OF TULSA, TULSA COUNTY,
STATE OF OKLAHOMA, ACCORDING TO THE LAST RECORDED
PLAT THEREOF

TRUST DEPOSIT NUMBER: 220133

BID AMOUNT : 7,000.00
TRUST DEPOSIT TOTAL : 7,316.00
NET SURPLUS AMOUNT : 6,780.47

NOTATION 1:
NOTATION 2:

RUN DATE: 06/21/22 19:00:13 RETURN OF 2022 JUNE RESALE AUCTION HELD JUNE 13, 2022 THRU JUNE 13, 2022
RESALE JOURNAL OF PROCEEDINGS

THIS PROGRAM WAS RUN FOR UPDATE TO TREMAST FILE AND ONLINE SALEBOOK

REPORT IS IN ASCENDING PARCEL NUMBER ORDER

PARCEL NUMBER : 02250-03-27-00200 BIDDER NUMBER: 68
DATE SOLD : 06/13/22 DEED NAME:
RESALE CERTIFICATE NUMBER: 1900270 RICO BOWLER
LEGAL DESCRIPTION : LT 9 & N25 VAC ZION ST ADJ ON S BLK 3

SUBDIVISION : AUDA'S ADDN TRUST DEPOSIT NUMBER: 220130
BID AMOUNT : 5,000.00
TAXING UNIT: T-1A TRUST DEPOSIT TOTAL : 5,241.00
ADDITIONAL LEGAL : AN ADDITION TO THE CITY OF TULSA, TULSA COUNTY, NOTATION 1:
STATE OF OKLAHOMA, ACCORDING TO THE LAST RECORDED NOTATION 2:
PLAT THEREOF PLAT THEREOF NET SURPLUS AMOUNT : 4,692.58

PARCEL NUMBER : 03175-03-32-01450 BIDDER NUMBER: 8
DATE SOLD : 06/13/22 DEED NAME:
RESALE CERTIFICATE NUMBER: 1900390 GRACIOUS HOSPITALITY REAL ESTATE, LLC
LEGAL DESCRIPTION : LT 4 BLK 3

SUBDIVISION : BELLEVUE HGTS TRUST DEPOSIT NUMBER: 220131
BID AMOUNT : 10,500.00
TAXING UNIT: T-1A TRUST DEPOSIT TOTAL : 10,803.50
ADDITIONAL LEGAL : AN ADDITION TO THE CITY OF TULSA, TULSA COUNTY, NOTATION 1:
STATE OF OKLAHOMA, ACCORDING TO THE LAST RECORDED NOTATION 2:
PLAT THEREOF PLAT THEREOF NET SURPLUS AMOUNT : .00

RUN DATE: 06/21/22 19:00:13 RETURN OF 2022 JUNE RESALE AUCTION HELD JUNE 13, 2022 THRU JUNE 13, 2022
RESALE JOURNAL OF PROCEEDINGS

THIS PROGRAM WAS RUN FOR UPDATE TO TREMAST FILE AND ONLINE SALEBOOK

REPORT IS IN ASCENDING PARCEL NUMBER ORDER

PARCEL NUMBER : 03312-03-20-03250

BIDDER NUMBER: 481

DATE SOLD : 06/13/22
RESALE CERTIFICATE NUMBER: 1900449

DEED NAME:
RASHAWN T MANCE

LEGAL DESCRIPTION : LT 17 LESS BEG SW COR TH N ALONG W.L. 140 TO NW
COR TH E ALONG N.L 50 TO NE COR TH S ALONG E.L
123.86 TH SWLY 20.23 TO PT ON S.L TH W ALONG S.L
37.76 TO BEGBLK 7

TRUST DEPOSIT NUMBER: 220139
BID AMOUNT : 300.00
TRUST DEPOSIT TOTAL : 541.00
NET SURPLUS AMOUNT : 96.59

SUBDIVISION : THE BEN C FRANKLIN ADDN

TAXING UNIT: T-1A
ADDITIONAL LEGAL : AN ADDITION TO THE CITY OF TULSA, TULSA COUNTY,
STATE OF OKLAHOMA, ACCORDING TO THE LAST RECORDED
PLAT THEREOF

NOTATION 1:
NOTATION 2:

PARCEL NUMBER : 03350-03-31-03530

BIDDER NUMBER: 120

DATE SOLD : 06/13/22
RESALE CERTIFICATE NUMBER: 1900512

DEED NAME:
TULSA GENTLEMEN'S TRUST 1, LLC

LEGAL DESCRIPTION : LT 18 BLK 6

TRUST DEPOSIT NUMBER: 220135
BID AMOUNT : 3,500.00
TRUST DEPOSIT TOTAL : 3,816.00
NET SURPLUS AMOUNT : .00

SUBDIVISION : BERRY-HART ADDN

TAXING UNIT: T-1A
ADDITIONAL LEGAL : AN ADDITION TO THE CITY OF TULSA, TULSA COUNTY,
STATE OF OKLAHOMA, ACCORDING TO THE LAST RECORDED
PLAT THEREOF

NOTATION 1:
NOTATION 2:

RUN DATE: 06/21/22 19:00:13 RETURN OF 2022 JUNE RESALE AUCTION HELD JUNE 13, 2022 THRU JUNE 13, 2022
RESALE JOURNAL OF PROCEEDINGS

THIS PROGRAM WAS RUN FOR UPDATE TO TREMAST FILE AND ONLINE SALEBOOK

REPORT IS IN ASCENDING PARCEL NUMBER ORDER

PARCEL NUMBER : 03350-03-31-03570

BIDDER NUMBER: 184

DATE SOLD : 06/13/22
RESALE CERTIFICATE NUMBER: 1900514

DEED NAME:
ANIMAL CONSTRUCTION INC.

LEGAL DESCRIPTION : LT-22-BLK-6

SUBDIVISION : BERRY-HART ADDN

TRUST DEPOSIT NUMBER: 220137
BID AMOUNT : 10,500.00
TRUST DEPOSIT TOTAL : 10,766.00
NET SURPLUS AMOUNT : 9,691.40

TAXING UNIT: T-1A
ADDITIONAL LEGAL : AN ADDITION TO THE CITY OF TULSA, TULSA COUNTY,
STATE OF OKLAHOMA, ACCORDING TO THE LAST RECORDED
PLAT THEREOF

NOTATION 1:
NOTATION 2:

PARCEL NUMBER : 03475-93-05-00240

BIDDER NUMBER: 457

DATE SOLD : 06/13/22
RESALE CERTIFICATE NUMBER: 1900535

DEED NAME:
CHARLES NWANKWO

LEGAL DESCRIPTION : LT 24 BLK 1

SUBDIVISION : BETEBENNER ADDN

TRUST DEPOSIT NUMBER: 220129
BID AMOUNT : 11,500.00
TRUST DEPOSIT TOTAL : 11,803.50
NET SURPLUS AMOUNT : .00

TAXING UNIT: T-1A
ADDITIONAL LEGAL : AN ADDITION TO THE CITY OF TULSA, TULSA COUNTY,
STATE OF OKLAHOMA, ACCORDING TO THE LAST RECORDED
PLAT THEREOF

NOTATION 1:
NOTATION 2:

RUN DATE: 06/21/22 19:00:14 RETURN OF 2022 JUNE RESALE AUCTION HELD JUNE 13, 2022 THRU JUNE 13, 2022
RESALE JOURNAL OF PROCEEDINGS

THIS PROGRAM WAS RUN FOR UPDATE TO TREMAST FILE AND ONLINE SALEBOOK

REPORT IS IN ASCENDING PARCEL NUMBER ORDER

PARCEL NUMBER : 06000-02-35-03350

BIDDER NUMBER: 25

RESALE CERTIFICATE NUMBER: 1900843

LEGAL DESCRIPTION : E50 OF LT 7 BLK 13

SUBDIVISION : BURGESS HILL ADDN

TAXING UNIT: T-1A
ADDITIONAL LEGAL

: AN ADDITION TO THE CITY OF TULSA, TULSA COUNTY,
STATE OF OKLAHOMA, ACCORDING TO THE LAST RECORDED
PLAT THEREOF

TRUST DEPOSIT NUMBER: 220052

BID AMOUNT : 6,500.00
TRUST DEPOSIT TOTAL : 6,753.50
NET SURPLUS AMOUNT : .00

NOTATION 1: RESALE REFUND VOU 99999
NOTATION 2: PAID/REMOVED BEFORE DEED ISSUED TR2344

PARCEL NUMBER : 06600-03-31-05360

BIDDER NUMBER: 97

DATE SOLD : 06/13/22
RESALE CERTIFICATE NUMBER: 1900897

DEED NAME:
MT PROPERTY LLC

LEGAL DESCRIPTION : E/2 LTS 9 & 10 BLK 6

SUBDIVISION : CAPITOL HILL SECOND ADDN CORR

TAXING UNIT: T-1A
ADDITIONAL LEGAL

: AN ADDITION TO THE CITY OF TULSA, TULSA COUNTY,
STATE OF OKLAHOMA, ACCORDING TO THE LAST RECORDED
PLAT THEREOF

TRUST DEPOSIT NUMBER: 220138

BID AMOUNT : 6,000.00
TRUST DEPOSIT TOTAL : 6,278.50
NET SURPLUS AMOUNT : 5,374.44

NOTATION 1:
NOTATION 2:

RUN DATE: 06/21/22 19:00:14 RETURN OF 2022 JUNE RESALE AUCTION HELD JUNE 13, 2022 THRU JUNE 13, 2022
RESALE JOURNAL OF PROCEEDINGS

THIS PROGRAM WAS RUN FOR UPDATE TO TREMAST FILE AND ONLINE SALEBOOK

REPORT IS IN ASCENDING PARCEL NUMBER ORDER

PARCEL NUMBER : 06625-92-27-02680

BIDDER NUMBER: 0

RESALE CERTIFICATE NUMBER: 1900917

LEGAL DESCRIPTION : LTS 19 20 BLK 9

SUBDIVISION : CARBONDALE

TRUST DEPOSIT NUMBER: 0
BID AMOUNT : .00
TRUST DEPOSIT TOTAL : .00
NET SURPLUS AMOUNT : .00

TAXING UNIT: T-1A
ADDITIONAL LEGAL : AN ADDITION TO THE CITY OF TULSA, TULSA COUNTY,
STATE OF OKLAHOMA, ACCORDING TO THE LAST RECORDED
PLAT THEREOF

NOTATION 1: REMOVED FROM RESALE
NOTATION 2: PAID BY OWNER BEFORE AUCTION

PARCEL NUMBER : 07600-02-24-01100

BIDDER NUMBER: 296

DATE SOLD : 06/13/22
RESALE CERTIFICATE NUMBER: 1901075

DEED NAME:
NORRIS SCOTT

LEGAL DESCRIPTION : LT 26 BLK 2

SUBDIVISION : CHANDLER FRATES SECOND ADDN

TRUST DEPOSIT NUMBER: 220144
BID AMOUNT : 35,000.00
TRUST DEPOSIT TOTAL : 35,296.00
NET SURPLUS AMOUNT : 32,144.95

TAXING UNIT: T-1A
ADDITIONAL LEGAL : AN ADDITION TO THE CITY OF TULSA, TULSA COUNTY,
STATE OF OKLAHOMA, ACCORDING TO THE LAST RECORDED
PLAT THEREOF

NOTATION 1:
NOTATION 2:

THIS PROGRAM WAS RUN FOR UPDATE TO TREMAST FILE AND ONLINE SALEBOOK

REPORT IS IN ASCENDING PARCEL NUMBER ORDER

PARCEL NUMBER : 07675-02-13-01630

BIDDER NUMBER: 250

DATE SOLD : 06/13/22
RESALE CERTIFICATE NUMBER: 1901146

DEED NAME:
ANDY ANTONIO RIVAS

LEGAL DESCRIPTION : LT 16 BLK 6

SUBDIVISION : CHANDLER FRATES FOURTH ADDN

TRUST DEPOSIT NUMBER: 220053
BID AMOUNT : 22,500.00
TRUST DEPOSIT TOTAL : 22,796.00
NET SURPLUS AMOUNT : 18,360.85

TAXING UNIT: T-1A
ADDITIONAL LEGAL : AN ADDITION TO THE CITY OF TULSA, TULSA COUNTY,
STATE OF OKLAHOMA, ACCORDING TO THE LAST RECORDED
PLAT THEREOF

NOTATION 1:
NOTATION 2:

PARCEL NUMBER : 09025-92-22-01330

BIDDER NUMBER: 370

DATE SOLD : 06/13/22
RESALE CERTIFICATE NUMBER: 1901371

DEED NAME:
DESIERE UPERESA AND D'ERIC GOODLOW

LEGAL DESCRIPTION : S10 LT 5 & E10 VAC ALLEY ADJ ON W BLK 5

SUBDIVISION : CLINTON HOMESITES

TRUST DEPOSIT NUMBER: 220142
BID AMOUNT : 800.00
TRUST DEPOSIT TOTAL : 1,053.50
NET SURPLUS AMOUNT : 573.46

TAXING UNIT: T-1A
ADDITIONAL LEGAL : AN ADDITION TO THE CITY OF TULSA, TULSA COUNTY,
STATE OF OKLAHOMA, ACCORDING TO THE LAST RECORDED
PLAT THEREOF

NOTATION 1:
NOTATION 2:

RUN DATE: 06/21/22 19:00:14 RETURN OF 2022 JUNE RESALE AUCTION HELD JUNE 13, 2022 THRU JUNE 13, 2022
RESALE JOURNAL OF PROCEEDINGS

THIS PROGRAM WAS RUN FOR UPDATE TO TREMAST FILE AND ONLINE SALEBOOK

REPORT IS IN ASCENDING PARCEL NUMBER ORDER

PARCEL NUMBER : 09100-92-12-03110

BIDDER NUMBER: 182

RESALE CERTIFICATE NUMBER: 1901383

LEGAL DESCRIPTION : LT 5 BLK 1

SUBDIVISION : CODY & HOLLOWAY ADDN

TAXING UNIT: T-1A
ADDITIONAL LEGAL

: AN ADDITION TO THE CITY OF TULSA, TULSA COUNTY,
STATE OF OKLAHOMA, ACCORDING TO THE LAST RECORDED
PLAT THEREOF

TRUST DEPOSIT NUMBER: 220141

BID AMOUNT : 95,000.00
TRUST DEPOSIT TOTAL : 95,308.50
NET SURPLUS AMOUNT : .00

NOTATION 1: RESALE REFUND VOU 99999
NOTATION 2: PAID/REMOVED BEFORE DEED ISSUED TR2344

PARCEL NUMBER : 09350-03-30-06300

BIDDER NUMBER: 151

DATE SOLD : 06/13/22
RESALE CERTIFICATE NUMBER: 1701445

DEED NAME:
DANIEL HAMPTON

LEGAL DESCRIPTION : E 54 LT 10 BLK 4

SUBDIVISION : CONSERVATION ACRES SUB

TAXING UNIT: T-1A
ADDITIONAL LEGAL

: AN ADDITION TO THE CITY OF TULSA, TULSA COUNTY,
STATE OF OKLAHOMA, ACCORDING TO THE LAST RECORDED
PLAT THEREOF

TRUST DEPOSIT NUMBER: 220143

BID AMOUNT : 27,500.00
TRUST DEPOSIT TOTAL : 28,326.50
NET SURPLUS AMOUNT : 22,892.51

NOTATION 1:
NOTATION 2:

RUN DATE: 06/21/22 19:00:15 RETURN OF 2022 JUNE RESALE AUCTION HELD JUNE 13, 2022 THRU JUNE 13, 2022
RESALE JOURNAL OF PROCEEDINGS

THIS PROGRAM WAS RUN FOR UPDATE TO TREMAST FILE AND ONLINE SALEBOOK

REPORT IS IN ASCENDING PARCEL NUMBER ORDER

PARCEL NUMBER : 09725-03-30-07790

BIDDER NUMBER: 149

DATE SOLD : 06/13/22
RESALE CERTIFICATE NUMBER: 1901498

DEED NAME:
RAYSTAR PROPERTIES LLC

LEGAL DESCRIPTION : LT 7 BLK 3

SUBDIVISION : COOTS 2ND ADDN AMD

TRUST DEPOSIT NUMBER: 220016
BID AMOUNT : 7,500.00
TRUST DEPOSIT TOTAL : 7,833.50
NET SURPLUS AMOUNT : .00

TAXING UNIT: T-1A
ADDITIONAL LEGAL : AN ADDITION TO THE CITY OF TULSA, TULSA COUNTY,
STATE OF OKLAHOMA, ACCORDING TO THE LAST RECORDED
PLAT THEREOF

NOTATION 1:
NOTATION 2:

PARCEL NUMBER : 10275-92-02-00760

BIDDER NUMBER: 0

RESALE CERTIFICATE NUMBER: 1901584

LEGAL DESCRIPTION : LT 10 BLK 6

SUBDIVISION : CROSBIE HGTS

TRUST DEPOSIT NUMBER: 0
BID AMOUNT : .00
TRUST DEPOSIT TOTAL : .00
NET SURPLUS AMOUNT : .00

TAXING UNIT: T-1A
ADDITIONAL LEGAL : AN ADDITION TO THE CITY OF TULSA, TULSA COUNTY,
STATE OF OKLAHOMA, ACCORDING TO THE LAST RECORDED
PLAT THEREOF

NOTATION 1: REMOVED FROM RESALE
NOTATION 2: PAID BY OWNER BEFORE AUCTION

RUN DATE: 06/21/22 19:00:15 RETURN OF 2022 JUNE RESALE AUCTION HELD JUNE 13, 2022 THRU JUNE 13, 2022
RESALE JOURNAL OF PROCEEDINGS

THIS PROGRAM WAS RUN FOR UPDATE TO TREMAST FILE AND ONLINE SALEBOOK

REPORT IS IN ASCENDING PARCEL NUMBER ORDER

PARCEL NUMBER : 10775-03-27-00420

BIDDER NUMBER: 207

DATE SOLD : 06/13/22
RESALE CERTIFICATE NUMBER: 1901648

DEED NAME:
JULIE MARIAM CORRIGAN

LEGAL DESCRIPTION : LTS 10 11 12 BLK-2

SUBDIVISION : DAWSON AMD (ORIGINAL TOWNSITE)

TRUST DEPOSIT NUMBER: 220070
BID AMOUNT : 21,000.00
TRUST DEPOSIT TOTAL : 21,253.50
NET SURPLUS AMOUNT : 1,639.41

TAXING UNIT: T-1A
ADDITIONAL LEGAL : AN ADDITION TO THE CITY OF TULSA, TULSA COUNTY,
STATE OF OKLAHOMA, ACCORDING TO THE LAST RECORDED
PLAT THEREOF

NOTATION 1:
NOTATION 2:

PARCEL NUMBER : 10775-03-27-00960

BIDDER NUMBER: 246

DATE SOLD : 06/13/22
RESALE CERTIFICATE NUMBER: 1901658

DEED NAME:
ALEJANDRO E AMAYA-MARTINEZ

LEGAL DESCRIPTION : LT 7 & 8 BLK 8

SUBDIVISION : DAWSON AMD (ORIGINAL TOWNSITE)

TRUST DEPOSIT NUMBER: 220145
BID AMOUNT : 8,000.00
TRUST DEPOSIT TOTAL : 8,303.50
NET SURPLUS AMOUNT : .00

TAXING UNIT: T-1A
ADDITIONAL LEGAL : AN ADDITION TO THE CITY OF TULSA, TULSA COUNTY,
STATE OF OKLAHOMA, ACCORDING TO THE LAST RECORDED
PLAT THEREOF

NOTATION 1:
NOTATION 2:

RUN DATE: 06/21/22 19:00:15 RETURN OF 2022 JUNE RESALE AUCTION HELD JUNE 13, 2022 THRU JUNE 13, 2022
RESALE JOURNAL OF PROCEEDINGS

THIS PROGRAM WAS RUN FOR UPDATE TO TREMAST FILE AND ONLINE SALEBOOK

REPORT IS IN ASCENDING PARCEL NUMBER ORDER

PARCEL NUMBER : 11225-02-24-03790

BIDDER NUMBER: 277

DATE SOLD : 06/13/22
RESALE CERTIFICATE NUMBER: 1901734

DEED NAME:
FIRESTATION SERVICES INC

LEGAL DESCRIPTION : LT 5 BLK 13

SUBDIVISION : DEVONSHIRE PLACE RESUB B9-13

TRUST DEPOSIT NUMBER: 220147
BID AMOUNT : 14,000.00
TRUST DEPOSIT TOTAL : 14,427.75
NET SURPLUS AMOUNT : .00

TAXING UNIT: T-1A
ADDITIONAL LEGAL : AN ADDITION TO THE CITY OF TULSA, TULSA COUNTY,
STATE OF OKLAHOMA, ACCORDING TO THE LAST RECORDED
PLAT THEREOF

NOTATION 1:
NOTATION 2:

PARCEL NUMBER : 11225-02-24-03830

BIDDER NUMBER: 149

DATE SOLD : 06/13/22
RESALE CERTIFICATE NUMBER: 1901736

DEED NAME:
RAYSTAR PROPERTIES LLC

LEGAL DESCRIPTION : LT 9 BLK 13

SUBDIVISION : DEVONSHIRE PLACE RESUB B9-13

TRUST DEPOSIT NUMBER: 220016
BID AMOUNT : 8,500.00
TRUST DEPOSIT TOTAL : 8,803.50
NET SURPLUS AMOUNT : 3,323.09

TAXING UNIT: T-1A
ADDITIONAL LEGAL : AN ADDITION TO THE CITY OF TULSA, TULSA COUNTY,
STATE OF OKLAHOMA, ACCORDING TO THE LAST RECORDED
PLAT THEREOF

NOTATION 1:
NOTATION 2:

THIS PROGRAM WAS RUN FOR UPDATE TO TREMAST FILE AND ONLINE SALEBOOK

REPORT IS IN ASCENDING PARCEL NUMBER ORDER

PARCEL NUMBER : 11325-02-24-06230

BIDDER NUMBER: 449

DATE SOLD : 06/13/22
RESALE CERTIFICATE NUMBER: 1801730

DEED NAME:
BENJAMIN LONG

LEGAL DESCRIPTION : LT 13 BLK 4

SUBDIVISION : DEVONSHIRE PLACE FOURTH RESUB BOULEVARD ACRES

TRUST DEPOSIT NUMBER: 220146
BID AMOUNT : 30,000.00
TRUST DEPOSIT TOTAL : 30,742.50
NET SURPLUS AMOUNT : 18,800.99

TAXING UNIT: T-1A
ADDITIONAL LEGAL : AN ADDITION TO THE CITY OF TULSA, TULSA COUNTY,
STATE OF OKLAHOMA, ACCORDING TO THE LAST RECORDED
PLAT THEREOF

NOTATION 1:
NOTATION 2:

PARCEL NUMBER : 11575-03-35-03210

BIDDER NUMBER: 79

DATE SOLD : 06/13/22
RESALE CERTIFICATE NUMBER: 1901834

DEED NAME:
HOME4 INVESTMENT LLC

LEGAL DESCRIPTION : LT 21 BLK 1

SUBDIVISION : DOLLIE-MAC ADDN

TRUST DEPOSIT NUMBER: 220148
BID AMOUNT : 75,000.00
TRUST DEPOSIT TOTAL : 75,321.00
NET SURPLUS AMOUNT : 68,431.02

TAXING UNIT: T-1A
ADDITIONAL LEGAL : AN ADDITION TO THE CITY OF TULSA, TULSA COUNTY,
STATE OF OKLAHOMA, ACCORDING TO THE LAST RECORDED
PLAT THEREOF

NOTATION 1:
NOTATION 2:

THIS PROGRAM WAS RUN FOR UPDATE TO TREMAST FILE AND ONLINE SALEBOOK

REPORT IS IN ASCENDING PARCEL NUMBER ORDER

PARCEL NUMBER : 11575-03-35-05090

BIDDER NUMBER: 149

DATE SOLD : 06/13/22
RESALE CERTIFICATE NUMBER: 1901857

DEED NAME:
RAYSTAR PROPERTIES LLC

LEGAL DESCRIPTION : LT 36 BLK 7

SUBDIVISION : DOLLIE-MAC ADDN

TRUST DEPOSIT NUMBER: 220016
BID AMOUNT : 9,000.00
TRUST DEPOSIT TOTAL : 9,291.00
NET SURPLUS AMOUNT : .00

TAXING UNIT: T-1A
ADDITIONAL LEGAL : AN ADDITION TO THE CITY OF TULSA, TULSA COUNTY,
STATE OF OKLAHOMA, ACCORDING TO THE LAST RECORDED
PLAT THEREOF

NOTATION 1:
NOTATION 2:

PARCEL NUMBER : 11775-02-36-04590

BIDDER NUMBER: 227

DATE SOLD : 06/13/22
RESALE CERTIFICATE NUMBER: 1901899

DEED NAME:
CONTRA ENTERPRISES LLC

LEGAL DESCRIPTION : LTS 31 THRU 33 BLK 4

SUBDIVISION : DOUGLAS PLACE ADDN

TRUST DEPOSIT NUMBER: 220108
BID AMOUNT : 42,500.00
TRUST DEPOSIT TOTAL : 42,808.50
NET SURPLUS AMOUNT : 40,288.42

TAXING UNIT: T-1A
ADDITIONAL LEGAL : AN ADDITION TO THE CITY OF TULSA, TULSA COUNTY,
STATE OF OKLAHOMA, ACCORDING TO THE LAST RECORDED
PLAT THEREOF

NOTATION 1:
NOTATION 2:

RUN DATE: 06/21/22 19:00:17 RETURN OF 2022 JUNE RESALE AUCTION HELD JUNE 13, 2022 THRU JUNE 13, 2022
RESALE JOURNAL OF PROCEEDINGS

THIS PROGRAM WAS RUN FOR UPDATE TO TREMAST FILE AND ONLINE SALEBOOK

REPORT IS IN ASCENDING PARCEL NUMBER ORDER

PARCEL NUMBER : 12150-93-11-00810

BIDDER NUMBER: 244

DATE SOLD : 06/13/22
RESALE CERTIFICATE NUMBER: 1902023

DEED NAME:
TROY CLARK AND KERI CLARK

LEGAL DESCRIPTION : LT 1 BLK 5

SUBDIVISION : EASTMOOR PARK

TRUST DEPOSIT NUMBER: 220149
BID AMOUNT : 19,000.00
TRUST DEPOSIT TOTAL : 19,321.00
NET SURPLUS AMOUNT : 15,661.40

TAXING UNIT: T-1A
ADDITIONAL LEGAL : AN ADDITION TO THE CITY OF TULSA, TULSA COUNTY,
STATE OF OKLAHOMA, ACCORDING TO THE LAST RECORDED
PLAT THEREOF

NOTATION 1:
NOTATION 2:

PARCEL NUMBER : 12150-93-11-02280

BIDDER NUMBER: 93

DATE SOLD : 06/13/22
RESALE CERTIFICATE NUMBER: 1902039

DEED NAME:
CV LEGACY TRUST

LEGAL DESCRIPTION : LT 17 BLK 13

SUBDIVISION : EASTMOOR PARK

TRUST DEPOSIT NUMBER: 220150
BID AMOUNT : 1,400.00
TRUST DEPOSIT TOTAL : 1,653.50
NET SURPLUS AMOUNT : 1,072.33

TAXING UNIT: T-1A
ADDITIONAL LEGAL : AN ADDITION TO THE CITY OF TULSA, TULSA COUNTY,
STATE OF OKLAHOMA, ACCORDING TO THE LAST RECORDED
PLAT THEREOF

NOTATION 1:
NOTATION 2:

RUN DATE: 06/21/22 19:00:17 RETURN OF 2022 JUNE RESALE AUCTION HELD JUNE 13, 2022 THRU JUNE 13, 2022
RESALE JOURNAL OF PROCEEDINGS

THIS PROGRAM WAS RUN FOR UPDATE TO TREMAST FILE AND ONLINE SALEBOOK

REPORT IS IN ASCENDING PARCEL NUMBER ORDER

PARCEL NUMBER : 13150-02-25-08910

BIDDER NUMBER: 381

DATE SOLD : 06/13/22
RESALE CERTIFICATE NUMBER: 1902188

DEED NAME:
CLBS L.L.C.

LEGAL DESCRIPTION : LT 12 BLK 2

SUBDIVISION : EMERSON 2ND ADDN

TRUST DEPOSIT NUMBER: 220134
BID AMOUNT : 11,000.00
TRUST DEPOSIT TOTAL : 11,291.00
NET SURPLUS AMOUNT : 5,100.02

TAXING UNIT: T-1A
ADDITIONAL LEGAL : AN ADDITION TO THE CITY OF TULSA, TULSA COUNTY,
STATE OF OKLAHOMA, ACCORDING TO THE LAST RECORDED
PLAT THEREOF

NOTATION 1:
NOTATION 2:

PARCEL NUMBER : 13850-93-05-10660

BIDDER NUMBER: 149

DATE SOLD : 06/13/22
RESALE CERTIFICATE NUMBER: 1902323

DEED NAME:
RAYSTAR PROPERTIES LLC

LEGAL DESCRIPTION : LT 3 BLK 2

SUBDIVISION : FAIRMONT ADDN

TRUST DEPOSIT NUMBER: 220016
BID AMOUNT : 8,000.00
TRUST DEPOSIT TOTAL : 8,291.00
NET SURPLUS AMOUNT : .00

TAXING UNIT: T-1A
ADDITIONAL LEGAL : AN ADDITION TO THE CITY OF TULSA, TULSA COUNTY,
STATE OF OKLAHOMA, ACCORDING TO THE LAST RECORDED
PLAT THEREOF

NOTATION 1:
NOTATION 2:

THIS PROGRAM WAS RUN FOR UPDATE TO TREMAST FILE AND ONLINE SALEBOOK

REPORT IS IN ASCENDING PARCEL NUMBER ORDER

PARCEL NUMBER : 14175-03-33-03220

BIDDER NUMBER: 222

RESALE CERTIFICATE NUMBER: 1902373

LEGAL DESCRIPTION : LT 2 BLK 15

SUBDIVISION : FEDERAL HGTS SECOND ADDN

TAXING UNIT: T-1A
ADDITIONAL LEGAL

: AN ADDITION TO THE CITY OF TULSA, TULSA COUNTY,
STATE OF OKLAHOMA, ACCORDING TO THE LAST RECORDED
PLAT THEREOF

TRUST DEPOSIT NUMBER: 220043

BID AMOUNT : 50,000.00
TRUST DEPOSIT TOTAL : 50,308.50
NET SURPLUS AMOUNT : .00

NOTATION 1: RESALE REFUND VOU 99999
NOTATION 2: PAID/REMOVED BEFORE DEED ISSUED TR2344

PARCEL NUMBER : 14450-03-29-03860

BIDDER NUMBER: 120

DATE SOLD : 06/13/22
RESALE CERTIFICATE NUMBER: 1902423

DEED NAME:
TULSA GENTLEMEN'S TRUST 1, LLC

LEGAL DESCRIPTION : LT 2 BLK 2

SUBDIVISION : FITTS ADDN

TAXING UNIT: T-1A
ADDITIONAL LEGAL

: AN ADDITION TO THE CITY OF TULSA, TULSA COUNTY,
STATE OF OKLAHOMA, ACCORDING TO THE LAST RECORDED
PLAT THEREOF

TRUST DEPOSIT NUMBER: 220152

BID AMOUNT : 28,000.00
TRUST DEPOSIT TOTAL : 28,308.50
NET SURPLUS AMOUNT : 21,847.04

NOTATION 1:
NOTATION 2:

RUN DATE: 06/21/22 19:00:17 RETURN OF 2022 JUNE RESALE AUCTION HELD JUNE 13, 2022 THRU JUNE 13, 2022
RESALE JOURNAL OF PROCEEDINGS

THIS PROGRAM WAS RUN FOR UPDATE TO TREMAST FILE AND ONLINE SALEBOOK

REPORT IS IN ASCENDING PARCEL NUMBER ORDER

PARCEL NUMBER : 14625-93-12-01300

BIDDER NUMBER: 381

DATE SOLD : 06/13/22
RESALE CERTIFICATE NUMBER: 1902458

DEED NAME:
CLBS L.L.C.

LEGAL DESCRIPTION : N/2 LT 2 LESS E158 THEREOF BLK 6

SUBDIVISION : FOREST ACRES

TRUST DEPOSIT NUMBER: 220134
BID AMOUNT : 23,000.00
TRUST DEPOSIT TOTAL : 23,266.00
NET SURPLUS AMOUNT : .00

TAXING UNIT: T-1A
ADDITIONAL LEGAL : AN ADDITION TO THE CITY OF TULSA, TULSA COUNTY,
STATE OF OKLAHOMA, ACCORDING TO THE LAST RECORDED
PLAT THEREOF

NOTATION 1:
NOTATION 2:

PARCEL NUMBER : 14725-93-18-01600

BIDDER NUMBER: 101

RESALE CERTIFICATE NUMBER: 1902463

LEGAL DESCRIPTION : LT 5 BLK 5 LESS BEG 40 N OFSWC E135 TO PT ON EL
S56.72 TO SEC W TO SWC N40 TO P O B

SUBDIVISION : FOREST HILLS

TRUST DEPOSIT NUMBER: 220153
BID AMOUNT : 765,000.00
TRUST DEPOSIT TOTAL : 765,308.50
NET SURPLUS AMOUNT : .00

TAXING UNIT: T-1A
ADDITIONAL LEGAL : AN ADDITION TO THE CITY OF TULSA, TULSA COUNTY,
STATE OF OKLAHOMA, ACCORDING TO THE LAST RECORDED
PLAT THEREOF

NOTATION 1: RESALE REFUND VOU 99999
NOTATION 2: PAID/REMOVED BEFORE DEED ISSUED TR2344

RUN DATE: 06/21/22 19:00:18 RETURN OF 2022 JUNE RESALE AUCTION HELD JUNE 13, 2022 THRU JUNE 13, 2022
RESALE JOURNAL OF PROCEEDINGS

THIS PROGRAM WAS RUN FOR UPDATE TO TREMAST FILE AND ONLINE SALEBOOK

REPORT IS IN ASCENDING PARCEL NUMBER ORDER

PARCEL NUMBER : 15125-03-33-05660

BIDDER NUMBER: 191

RESALE CERTIFICATE NUMBER: 1902479

LEGAL DESCRIPTION : LT 18 BLK 2

SUBDIVISION : FRANCISCAN ADDN

TAXING UNIT: T-1A
ADDITIONAL LEGAL

: AN ADDITION TO THE CITY OF TULSA, TULSA COUNTY,
STATE OF OKLAHOMA, ACCORDING TO THE LAST RECORDED
PLAT THEREOF

TRUST DEPOSIT NUMBER: 220024

BID AMOUNT : 8,000.00
TRUST DEPOSIT TOTAL : 8,278.50
NET SURPLUS AMOUNT : .00

NOTATION 1: RESALE REFUND VOU 99999
NOTATION 2: PAID/REMOVED BEFORE DEED ISSUED TR2344

PARCEL NUMBER : 15875-02-25-09470

BIDDER NUMBER: 149

DATE SOLD : 06/13/22
RESALE CERTIFICATE NUMBER: 1902562

DEED NAME:
RAYSTAR PROPERTIES LLC

LEGAL DESCRIPTION : W/2 OF LT 6 BLK 1 LESS S 25 FOR ST

SUBDIVISION : GENTRY 2ND ADDN

TAXING UNIT: T-1A
ADDITIONAL LEGAL

: AN ADDITION TO THE CITY OF TULSA, TULSA COUNTY,
STATE OF OKLAHOMA, ACCORDING TO THE LAST RECORDED
PLAT THEREOF

TRUST DEPOSIT NUMBER: 220016

BID AMOUNT : 9,000.00
TRUST DEPOSIT TOTAL : 9,291.00
NET SURPLUS AMOUNT : .00

NOTATION 1:
NOTATION 2:

RUN DATE: 06/21/22 19:00:18 RETURN OF 2022 JUNE RESALE AUCTION HELD JUNE 13, 2022 THRU JUNE 13, 2022
RESALE JOURNAL OF PROCEEDINGS

THIS PROGRAM WAS RUN FOR UPDATE TO TREMAST FILE AND ONLINE SALEBOOK

REPORT IS IN ASCENDING PARCEL NUMBER ORDER

PARCEL NUMBER : 15875-02-25-09650

BIDDER NUMBER: 463

DATE SOLD : 06/13/22
RESALE CERTIFICATE NUMBER: 1902565

DEED NAME:
EBIKEKEME ERE

LEGAL DESCRIPTION : LT 8 BLK 2

SUBDIVISION : GENTRY 2ND ADDN

TRUST DEPOSIT NUMBER: 220154
BID AMOUNT : 13,000.00
TRUST DEPOSIT TOTAL : 13,266.00
NET SURPLUS AMOUNT : 6,703.29

TAXING UNIT: T-1A
ADDITIONAL LEGAL : AN ADDITION TO THE CITY OF TULSA, TULSA COUNTY,
STATE OF OKLAHOMA, ACCORDING TO THE LAST RECORDED
PLAT THEREOF

NOTATION 1:
NOTATION 2:

PARCEL NUMBER : 16250-92-05-00350

BIDDER NUMBER: 250

DATE SOLD : 06/13/22
RESALE CERTIFICATE NUMBER: 1902627

DEED NAME:
ANDY ANTONIO RIVAS

LEGAL DESCRIPTION : E 70.56 W 150 OF LT 1 & E 70.56 N 42 1/2W 150 OF
LT 2 BLK 1

SUBDIVISION : GLEN ACRES SUB-WEKIWA

TRUST DEPOSIT NUMBER: 220053
BID AMOUNT : 15,000.00
TRUST DEPOSIT TOTAL : 15,278.50
NET SURPLUS AMOUNT : 10,719.83

TAXING UNIT: T-1A
ADDITIONAL LEGAL : AN ADDITION TO THE CITY OF TULSA, TULSA COUNTY,
STATE OF OKLAHOMA, ACCORDING TO THE LAST RECORDED
PLAT THEREOF

NOTATION 1:
NOTATION 2:

RUN DATE: 06/21/22 19:00:18 RETURN OF 2022 JUNE RESALE AUCTION HELD JUNE 13, 2022 THRU JUNE 13, 2022
RESALE JOURNAL OF PROCEEDINGS

THIS PROGRAM WAS RUN FOR UPDATE TO TREMAST FILE AND ONLINE SALEBOOK

REPORT IS IN ASCENDING PARCEL NUMBER ORDER

PARCEL NUMBER : 16250-92-05-00710

BIDDER NUMBER: 44

DATE SOLD : 06/13/22
RESALE CERTIFICATE NUMBER: 1902636

DEED NAME:
WENDY M PEREZ-BAUTISTA

LEGAL DESCRIPTION : E66 W1/2 OF S1/2 LT 5 BLK 2

SUBDIVISION : GLEN ACRES SUB-WEKIWA

TRUST DEPOSIT NUMBER: 220155
BID AMOUNT : 15,000.00
TRUST DEPOSIT TOTAL : 15,278.50
NET SURPLUS AMOUNT : 7,603.05

TAXING UNIT: T-1A
ADDITIONAL LEGAL : AN ADDITION TO THE CITY OF TULSA, TULSA COUNTY,
STATE OF OKLAHOMA, ACCORDING TO THE LAST RECORDED
PLAT THEREOF

NOTATION 1:
NOTATION 2:

PARCEL NUMBER : 16425-92-25-04510

BIDDER NUMBER: 0

RESALE CERTIFICATE NUMBER: 1902678

LEGAL DESCRIPTION : LT 2 BLK 10

SUBDIVISION : GRACE ELLEN HGTS PRT TR B ANNIE MAY GRANT

TRUST DEPOSIT NUMBER: 0
BID AMOUNT : .00
TRUST DEPOSIT TOTAL : .00
NET SURPLUS AMOUNT : .00

TAXING UNIT: T-1A
ADDITIONAL LEGAL : AN ADDITION TO THE CITY OF TULSA, TULSA COUNTY,
STATE OF OKLAHOMA, ACCORDING TO THE LAST RECORDED
PLAT THEREOF

NOTATION 1: REMOVED FROM RESALE
NOTATION 2: PAID BY OWNER BEFORE AUCTION

THIS PROGRAM WAS RUN FOR UPDATE TO TREMAST FILE AND ONLINE SALEBOOK

REPORT IS IN ASCENDING PARCEL NUMBER ORDER

PARCEL NUMBER : 17025-02-36-12270

BIDDER NUMBER: 182

DATE SOLD : 06/13/22
RESALE CERTIFICATE NUMBER: 1902760

DEED NAME:
JFS PRAIRIE VENTURES FUND I LLC

LEGAL DESCRIPTION : E25 LT 21 & W25 LT 22 BLK 11

SUBDIVISION : GREENWOOD ADDN

TRUST DEPOSIT NUMBER: 220158
BID AMOUNT : 125,000.00
TRUST DEPOSIT TOTAL : 125,321.00
NET SURPLUS AMOUNT : 114,177.42

TAXING UNIT: T-1A
ADDITIONAL LEGAL : AN ADDITION TO THE CITY OF TULSA, TULSA COUNTY,
STATE OF OKLAHOMA, ACCORDING TO THE LAST RECORDED
PLAT THEREOF

NOTATION 1:
NOTATION 2:

PARCEL NUMBER : 17900-02-24-08240

BIDDER NUMBER: 0

RESALE CERTIFICATE NUMBER: 1902885

LEGAL DESCRIPTION : LOT 16 BLK 1

SUBDIVISION : JACK HAWKINS ADDN

TRUST DEPOSIT NUMBER: 0
BID AMOUNT : .00
TRUST DEPOSIT TOTAL : .00
NET SURPLUS AMOUNT : .00

TAXING UNIT: T-1A
ADDITIONAL LEGAL : AN ADDITION TO THE CITY OF TULSA, TULSA COUNTY,
STATE OF OKLAHOMA, ACCORDING TO THE LAST RECORDED
PLAT THEREOF

NOTATION 1: REMOVED FROM RESALE
NOTATION 2: PAID BY OWNER BEFORE AUCTION

RUN DATE: 06/21/22 19:00:19 RETURN OF 2022 JUNE RESALE AUCTION HELD JUNE 13, 2022 THRU JUNE 13, 2022
RESALE JOURNAL OF PROCEEDINGS

THIS PROGRAM WAS RUN FOR UPDATE TO TREMAST FILE AND ONLINE SALEBOOK

REPORT IS IN ASCENDING PARCEL NUMBER ORDER

PARCEL NUMBER : 17900-02-24-08330

BIDDER NUMBER: 0

RESALE CERTIFICATE NUMBER: 1902886

LEGAL DESCRIPTION : LOT 2 BLK 2

SUBDIVISION : JACK HAWKINS ADDN

TRUST DEPOSIT NUMBER: 0
BID AMOUNT : .00
TRUST DEPOSIT TOTAL : .00
NET SURPLUS AMOUNT : .00

TAXING UNIT: T-1A
ADDITIONAL LEGAL : AN ADDITION TO THE CITY OF TULSA, TULSA COUNTY,
STATE OF OKLAHOMA, ACCORDING TO THE LAST RECORDED
PLAT THEREOF

NOTATION 1: REMOVED FROM RESALE
NOTATION 2: PAID BY OWNER BEFORE AUCTION

PARCEL NUMBER : 17900-02-24-08360

BIDDER NUMBER: 0

RESALE CERTIFICATE NUMBER: 1902887

LEGAL DESCRIPTION : LT 5 BLK 2

SUBDIVISION : JACK HAWKINS ADDN

TRUST DEPOSIT NUMBER: 0
BID AMOUNT : .00
TRUST DEPOSIT TOTAL : .00
NET SURPLUS AMOUNT : .00

TAXING UNIT: T-1A
ADDITIONAL LEGAL : AN ADDITION TO THE CITY OF TULSA, TULSA COUNTY,
STATE OF OKLAHOMA, ACCORDING TO THE LAST RECORDED
PLAT THEREOF

NOTATION 1: REMOVED FROM RESALE
NOTATION 2: PAID BY OWNER BEFORE AUCTION

RUN DATE: 06/21/22 19:00:19 RETURN OF 2022 JUNE RESALE AUCTION HELD JUNE 13, 2022 THRU JUNE 13, 2022
RESALE JOURNAL OF PROCEEDINGS

THIS PROGRAM WAS RUN FOR UPDATE TO TREMAST FILE AND ONLINE SALEBOOK

REPORT IS IN ASCENDING PARCEL NUMBER ORDER

PARCEL NUMBER : 17950-92-04-04770

BIDDER NUMBER: 332

DATE SOLD : 06/13/22
RESALE CERTIFICATE NUMBER: 1902903

DEED NAME:
DARREN J REYNOLDS

LEGAL DESCRIPTION : LT 5 BLK 2

SUBDIVISION : HAYDEN-LEWIS SECOND ADDN

TRUST DEPOSIT NUMBER: 220093
BID AMOUNT : 50,000.00
TRUST DEPOSIT TOTAL : 50,308.50
NET SURPLUS AMOUNT : 43,241.79

TAXING UNIT: T-1A
ADDITIONAL LEGAL : AN ADDITION TO THE CITY OF TULSA, TULSA COUNTY,
STATE OF OKLAHOMA, ACCORDING TO THE LAST RECORDED
PLAT THEREOF

NOTATION 1:
NOTATION 2:

PARCEL NUMBER : 18375-02-23-00910

BIDDER NUMBER: 0

RESALE CERTIFICATE NUMBER: 1902951

LEGAL DESCRIPTION : LOT 8 BLK 1

SUBDIVISION : HIGHLAND HILLS AMD

TRUST DEPOSIT NUMBER: 0
BID AMOUNT : .00
TRUST DEPOSIT TOTAL : .00
NET SURPLUS AMOUNT : .00

TAXING UNIT: T-1A
ADDITIONAL LEGAL : AN ADDITION TO THE CITY OF TULSA, TULSA COUNTY,
STATE OF OKLAHOMA, ACCORDING TO THE LAST RECORDED
PLAT THEREOF

NOTATION 1: REMOVED FROM RESALE
NOTATION 2: PAID BY OWNER BEFORE AUCTION

RUN DATE: 06/21/22 19:00:19 RETURN OF 2022 JUNE RESALE AUCTION HELD JUNE 13, 2022 THRU JUNE 13, 2022
RESALE JOURNAL OF PROCEEDINGS

THIS PROGRAM WAS RUN FOR UPDATE TO TREMAST FILE AND ONLINE SALEBOOK

REPORT IS IN ASCENDING PARCEL NUMBER ORDER

PARCEL NUMBER : 19550-92-36-02950

BIDDER NUMBER: 149

DATE SOLD : 06/13/22
RESALE CERTIFICATE NUMBER: 1903180

DEED NAME:
RAYSTAR PROPERTIES LLC

LEGAL DESCRIPTION : LT 4 BLK 8

SUBDIVISION : HOUSTONIA HOME SITES

TRUST DEPOSIT NUMBER: 220016
BID AMOUNT : 15,000.00
TRUST DEPOSIT TOTAL : 15,253.50
NET SURPLUS AMOUNT : 14,285.69

TAXING UNIT: T-1A
ADDITIONAL LEGAL : AN ADDITION TO THE CITY OF TULSA, TULSA COUNTY,
STATE OF OKLAHOMA, ACCORDING TO THE LAST RECORDED
PLAT THEREOF

NOTATION 1:
NOTATION 2:

PARCEL NUMBER : 19725-03-30-11620

BIDDER NUMBER: 457

DATE SOLD : 06/13/22
RESALE CERTIFICATE NUMBER: 1903214

DEED NAME:
CHARLES NWANKWO

LEGAL DESCRIPTION : LT-15-BLK-1

SUBDIVISION : HUNT'S SUB RESUB L18-33 B5 & L1-12 B6 ROBERTS ADDN

TRUST DEPOSIT NUMBER: 220129
BID AMOUNT : 4,000.00
TRUST DEPOSIT TOTAL : 4,266.00
NET SURPLUS AMOUNT : .00

TAXING UNIT: T-1A
ADDITIONAL LEGAL : AN ADDITION TO THE CITY OF TULSA, TULSA COUNTY,
STATE OF OKLAHOMA, ACCORDING TO THE LAST RECORDED
PLAT THEREOF

NOTATION 1:
NOTATION 2:

RUN DATE: 06/21/22 19:00:19 RETURN OF 2022 JUNE RESALE AUCTION HELD JUNE 13, 2022 THRU JUNE 13, 2022
RESALE JOURNAL OF PROCEEDINGS

THIS PROGRAM WAS RUN FOR UPDATE TO TREMAST FILE AND ONLINE SALEBOOK

REPORT IS IN ASCENDING PARCEL NUMBER ORDER

PARCEL NUMBER : 19950-03-27-07000

BIDDER NUMBER: 89

DATE SOLD : 06/13/22
RESALE CERTIFICATE NUMBER: 1903232

DEED NAME:
ISMENE RIVERA

LEGAL DESCRIPTION : S. 50 LT 3 BLK 6

SUBDIVISION : INDUSTRIAL ADDN-DAWSON

TRUST DEPOSIT NUMBER: 220159
BID AMOUNT : 6,500.00
TRUST DEPOSIT TOTAL : 6,808.50
NET SURPLUS AMOUNT : 3,952.06

TAXING UNIT: T-1A
ADDITIONAL LEGAL : AN ADDITION TO THE CITY OF TULSA, TULSA COUNTY,
STATE OF OKLAHOMA, ACCORDING TO THE LAST RECORDED
PLAT THEREOF

NOTATION 1:
NOTATION 2:

PARCEL NUMBER : 20075-03-31-12420

BIDDER NUMBER: 97

DATE SOLD : 06/13/22
RESALE CERTIFICATE NUMBER: 1903272

DEED NAME:
MT PROPERTY LLC

LEGAL DESCRIPTION : LT-9-BLK-10

SUBDIVISION : INGRAM-LEWIS ADDN

TRUST DEPOSIT NUMBER: 220138
BID AMOUNT : 11,500.00
TRUST DEPOSIT TOTAL : 11,791.00
NET SURPLUS AMOUNT : 1,734.39

TAXING UNIT: T-1A
ADDITIONAL LEGAL : AN ADDITION TO THE CITY OF TULSA, TULSA COUNTY,
STATE OF OKLAHOMA, ACCORDING TO THE LAST RECORDED
PLAT THEREOF

NOTATION 1:
NOTATION 2:

RUN DATE: 06/21/22 19:00:20 RETURN OF 2022 JUNE RESALE AUCTION HELD JUNE 13, 2022 THRU JUNE 13, 2022
RESALE JOURNAL OF PROCEEDINGS

THIS PROGRAM WAS RUN FOR UPDATE TO TREMAST FILE AND ONLINE SALEBOOK

REPORT IS IN ASCENDING PARCEL NUMBER ORDER

PARCEL NUMBER : 20075-03-31-12430

BIDDER NUMBER: 97

DATE SOLD : 06/13/22
RESALE CERTIFICATE NUMBER: 1903273

DEED NAME:
MT PROPERTY LLC

LEGAL DESCRIPTION : LT-10-BLK-10

SUBDIVISION : INGRAM-LEWIS ADDN

TRUST DEPOSIT NUMBER: 220160
BID AMOUNT : 20,000.00
TRUST DEPOSIT TOTAL : 20,291.00
NET SURPLUS AMOUNT : .00

TAXING UNIT: T-1A
ADDITIONAL LEGAL : AN ADDITION TO THE CITY OF TULSA, TULSA COUNTY,
STATE OF OKLAHOMA, ACCORDING TO THE LAST RECORDED
PLAT THEREOF

NOTATION 1:
NOTATION 2:

PARCEL NUMBER : 20075-03-31-12440

BIDDER NUMBER: 97

DATE SOLD : 06/13/22
RESALE CERTIFICATE NUMBER: 1903274

DEED NAME:
MT PROPERTY LLC

LEGAL DESCRIPTION : LT-11-BLK-10

SUBDIVISION : INGRAM-LEWIS ADDN

TRUST DEPOSIT NUMBER: 220161
BID AMOUNT : 11,500.00
TRUST DEPOSIT TOTAL : 11,791.00
NET SURPLUS AMOUNT : 4,499.11

TAXING UNIT: T-1A
ADDITIONAL LEGAL : AN ADDITION TO THE CITY OF TULSA, TULSA COUNTY,
STATE OF OKLAHOMA, ACCORDING TO THE LAST RECORDED
PLAT THEREOF

NOTATION 1:
NOTATION 2:

RUN DATE: 06/21/22 19:00:20 RETURN OF 2022 JUNE RESALE AUCTION HELD JUNE 13, 2022 THRU JUNE 13, 2022
RESALE JOURNAL OF PROCEEDINGS

THIS PROGRAM WAS RUN FOR UPDATE TO TREMAST FILE AND ONLINE SALEBOOK

REPORT IS IN ASCENDING PARCEL NUMBER ORDER

PARCEL NUMBER : 20625-92-04-05890

BIDDER NUMBER: 298

DATE SOLD : 06/13/22
RESALE CERTIFICATE NUMBER: 1903374

DEED NAME:
DC DEVO LIMITED CO.

LEGAL DESCRIPTION : LT 12 BLK B

SUBDIVISION : JOE SUB

TRUST DEPOSIT NUMBER: 220162
BID AMOUNT : 8,500.00
TRUST DEPOSIT TOTAL : 8,803.50
NET SURPLUS AMOUNT : .00

TAXING UNIT: T-1A
ADDITIONAL LEGAL : AN ADDITION TO THE CITY OF TULSA, TULSA COUNTY,
STATE OF OKLAHOMA, ACCORDING TO THE LAST RECORDED
PLAT THEREOF

NOTATION 1:
NOTATION 2:

PARCEL NUMBER : 20625-92-04-06080

BIDDER NUMBER: 412

DATE SOLD : 06/13/22
RESALE CERTIFICATE NUMBER: 1903383

DEED NAME:
MARLO D JOHNSON

LEGAL DESCRIPTION : LT 6 BLK C

SUBDIVISION : JOE SUB

TRUST DEPOSIT NUMBER: 220165
BID AMOUNT : 20,000.00
TRUST DEPOSIT TOTAL : 20,308.50
NET SURPLUS AMOUNT : 16,665.39

TAXING UNIT: T-1A
ADDITIONAL LEGAL : AN ADDITION TO THE CITY OF TULSA, TULSA COUNTY,
STATE OF OKLAHOMA, ACCORDING TO THE LAST RECORDED
PLAT THEREOF

NOTATION 1:
NOTATION 2:

RUN DATE: 06/21/22 19:00:21 RETURN OF 2022 JUNE RESALE AUCTION HELD JUNE 13, 2022 THRU JUNE 13, 2022
RESALE JOURNAL OF PROCEEDINGS

THIS PROGRAM WAS RUN FOR UPDATE TO TREMAST FILE AND ONLINE SALEBOOK

REPORT IS IN ASCENDING PARCEL NUMBER ORDER

PARCEL NUMBER : 20625-92-04-06380

BIDDER NUMBER: 44

DATE SOLD : 06/13/22
RESALE CERTIFICATE NUMBER: 1903392

DEED NAME:
WENDY M PEREZ-BAUTISTA

LEGAL DESCRIPTION : LT 11 BLK D

SUBDIVISION : JOE SUB

TRUST DEPOSIT NUMBER: 220164
BID AMOUNT : 20,000.00
TRUST DEPOSIT TOTAL : 20,266.00
NET SURPLUS AMOUNT : 1,576.46

TAXING UNIT: T-1A
ADDITIONAL LEGAL : AN ADDITION TO THE CITY OF TULSA, TULSA COUNTY,
STATE OF OKLAHOMA, ACCORDING TO THE LAST RECORDED
PLAT THEREOF

NOTATION 1:
NOTATION 2:

PARCEL NUMBER : 21575-03-29-04730

BIDDER NUMBER: 15

DATE SOLD : 06/13/22
RESALE CERTIFICATE NUMBER: 1903470

DEED NAME:
EDWIN J MEJIA

LEGAL DESCRIPTION : LT 14 BLK 1

SUBDIVISION : KOONCE ADDN

TRUST DEPOSIT NUMBER: 220077
BID AMOUNT : 55,000.00
TRUST DEPOSIT TOTAL : 55,283.50
NET SURPLUS AMOUNT : 52,009.73

TAXING UNIT: T-1A
ADDITIONAL LEGAL : AN ADDITION TO THE CITY OF TULSA, TULSA COUNTY,
STATE OF OKLAHOMA, ACCORDING TO THE LAST RECORDED
PLAT THEREOF

NOTATION 1:
NOTATION 2:

RUN DATE: 06/21/22 19:00:21 RETURN OF 2022 JUNE RESALE AUCTION HELD JUNE 13, 2022 THRU JUNE 13, 2022
RESALE JOURNAL OF PROCEEDINGS

THIS PROGRAM WAS RUN FOR UPDATE TO TREMAST FILE AND ONLINE SALEBOOK

REPORT IS IN ASCENDING PARCEL NUMBER ORDER

PARCEL NUMBER : 21825-03-17-02480

BIDDER NUMBER: 68

DATE SOLD : 06/13/22
RESALE CERTIFICATE NUMBER: 1903515

DEED NAME:
RICO BOWLER

LEGAL DESCRIPTION : LT 1 BLK 6

SUBDIVISION : LAKE-VIEW HGTS AMD RESUB PRT B1-2 & B3-6

TRUST DEPOSIT NUMBER: 220130
BID AMOUNT : 6,000.00
TRUST DEPOSIT TOTAL : 6,266.00
NET SURPLUS AMOUNT : 3,647.71

TAXING UNIT: T-1A
ADDITIONAL LEGAL : AN ADDITION TO THE CITY OF TULSA, TULSA COUNTY,
STATE OF OKLAHOMA, ACCORDING TO THE LAST RECORDED
PLAT THEREOF

NOTATION 1:
NOTATION 2:

PARCEL NUMBER : 21825-03-17-03380

BIDDER NUMBER: 277

DATE SOLD : 06/13/22
RESALE CERTIFICATE NUMBER: 1903545

DEED NAME:
FIRESTATION SERVICES INC

LEGAL DESCRIPTION : LT 19 BLK 8

SUBDIVISION : LAKE-VIEW HGTS AMD RESUB PRT B1-2 & B3-6

TRUST DEPOSIT NUMBER: 220166
BID AMOUNT : 6,000.00
TRUST DEPOSIT TOTAL : 6,266.00
NET SURPLUS AMOUNT : 5,350.86

TAXING UNIT: T-1A
ADDITIONAL LEGAL : AN ADDITION TO THE CITY OF TULSA, TULSA COUNTY,
STATE OF OKLAHOMA, ACCORDING TO THE LAST RECORDED
PLAT THEREOF

NOTATION 1:
NOTATION 2:

RUN DATE: 06/21/22 19:00:21 RETURN OF 2022 JUNE RESALE AUCTION HELD JUNE 13, 2022 THRU JUNE 13, 2022
RESALE JOURNAL OF PROCEEDINGS

THIS PROGRAM WAS RUN FOR UPDATE TO TREMAST FILE AND ONLINE SALEBOOK

REPORT IS IN ASCENDING PARCEL NUMBER ORDER

PARCEL NUMBER : 21825-03-17-03390

BIDDER NUMBER: 253

DATE SOLD : 06/13/22
RESALE CERTIFICATE NUMBER: 1903546

DEED NAME:
ANDRAE LARK AND KATHERINE LARK

LEGAL DESCRIPTION : LT 20 BLK 8

SUBDIVISION : LAKE-VIEW HGTS AMD RESUB PRT B1-2 & B3-6

TRUST DEPOSIT NUMBER: 220167
BID AMOUNT : 5,000.00
TRUST DEPOSIT TOTAL : 5,266.00
NET SURPLUS AMOUNT : .00

TAXING UNIT: T-1A
ADDITIONAL LEGAL : AN ADDITION TO THE CITY OF TULSA, TULSA COUNTY,
STATE OF OKLAHOMA, ACCORDING TO THE LAST RECORDED
PLAT THEREOF

NOTATION 1:
NOTATION 2:

PARCEL NUMBER : 21875-03-17-04910

BIDDER NUMBER: 299

DATE SOLD : 06/13/22
RESALE CERTIFICATE NUMBER: 1903582

DEED NAME:
ROBERTO LOPEZ GARCIA

LEGAL DESCRIPTION : LT 18 BLK 2

SUBDIVISION : LAKEVIEW HGTS SECOND ADDN

TRUST DEPOSIT NUMBER: 220168
BID AMOUNT : 4,000.00
TRUST DEPOSIT TOTAL : 4,266.00
NET SURPLUS AMOUNT : .00

TAXING UNIT: T-1A
ADDITIONAL LEGAL : AN ADDITION TO THE CITY OF TULSA, TULSA COUNTY,
STATE OF OKLAHOMA, ACCORDING TO THE LAST RECORDED
PLAT THEREOF

NOTATION 1:
NOTATION 2:

RUN DATE: 06/21/22 19:00:22 RETURN OF 2022 JUNE RESALE AUCTION HELD JUNE 13, 2022 THRU JUNE 13, 2022
RESALE JOURNAL OF PROCEEDINGS

THIS PROGRAM WAS RUN FOR UPDATE TO TREMAST FILE AND ONLINE SALEBOOK

REPORT IS IN ASCENDING PARCEL NUMBER ORDER

PARCEL NUMBER : 22175-92-08-01830

BIDDER NUMBER: 74

DATE SOLD : 06/13/22
RESALE CERTIFICATE NUMBER: 1903620

DEED NAME:
CITY OF TULSA

LEGAL DESCRIPTION : LT 10 BLK 3

SUBDIVISION : LAWNWOOD ADDN

TRUST DEPOSIT NUMBER: 220023
BID AMOUNT : 12,000.00
TRUST DEPOSIT TOTAL : 12,333.50
NET SURPLUS AMOUNT : 6,539.73

TAXING UNIT: T-1A
ADDITIONAL LEGAL : AN ADDITION TO THE CITY OF TULSA, TULSA COUNTY,
STATE OF OKLAHOMA, ACCORDING TO THE LAST RECORDED
PLAT THEREOF

NOTATION 1:
NOTATION 2:

PARCEL NUMBER : 22200-03-36-00160

BIDDER NUMBER: 0

RESALE CERTIFICATE NUMBER: 1903630

LEGAL DESCRIPTION : LT 16 BLK 1

SUBDIVISION : LAYMAN ACRES

TRUST DEPOSIT NUMBER: 0
BID AMOUNT : .00
TRUST DEPOSIT TOTAL : .00
NET SURPLUS AMOUNT : .00

TAXING UNIT: T-1A
ADDITIONAL LEGAL : AN ADDITION TO THE CITY OF TULSA, TULSA COUNTY,
STATE OF OKLAHOMA, ACCORDING TO THE LAST RECORDED
PLAT THEREOF

NOTATION 1: REMOVED FROM RESALE
NOTATION 2: PAID BY OWNER BEFORE AUCTION

RUN DATE: 06/21/22 19:00:22 RETURN OF 2022 JUNE RESALE AUCTION HELD JUNE 13, 2022 THRU JUNE 13, 2022
RESALE JOURNAL OF PROCEEDINGS

THIS PROGRAM WAS RUN FOR UPDATE TO TREMAST FILE AND ONLINE SALEBOOK

REPORT IS IN ASCENDING PARCEL NUMBER ORDER

PARCEL NUMBER : 22200-03-36-02220

BIDDER NUMBER: 425

DATE SOLD : 06/13/22
RESALE CERTIFICATE NUMBER: 1903642

DEED NAME:
PABLO YSMAEL SANTIAGO

LEGAL DESCRIPTION : LT 1 BLK 10

SUBDIVISION : LAYMAN ACRES

TRUST DEPOSIT NUMBER: 220170
BID AMOUNT : 42,500.00
TRUST DEPOSIT TOTAL : 42,883.50
NET SURPLUS AMOUNT : 32,106.45

TAXING UNIT: T-1A
ADDITIONAL LEGAL : AN ADDITION TO THE CITY OF TULSA, TULSA COUNTY,
STATE OF OKLAHOMA, ACCORDING TO THE LAST RECORDED
PLAT THEREOF

NOTATION 1:
NOTATION 2:

PARCEL NUMBER : 22225-93-24-10220

BIDDER NUMBER: 449

DATE SOLD : 06/13/22
RESALE CERTIFICATE NUMBER: 1903644

DEED NAME:
BENJAMIN LONG

LEGAL DESCRIPTION : LT 4 BLK 5

SUBDIVISION : LAZY CIRCLE ACRES

TRUST DEPOSIT NUMBER: 220169
BID AMOUNT : 105,000.00
TRUST DEPOSIT TOTAL : 105,321.00
NET SURPLUS AMOUNT : 97,714.02

TAXING UNIT: T-1A
ADDITIONAL LEGAL : AN ADDITION TO THE CITY OF TULSA, TULSA COUNTY,
STATE OF OKLAHOMA, ACCORDING TO THE LAST RECORDED
PLAT THEREOF

NOTATION 1:
NOTATION 2:

RUN DATE: 06/21/22 19:00:22 RETURN OF 2022 JUNE RESALE AUCTION HELD JUNE 13, 2022 THRU JUNE 13, 2022
RESALE JOURNAL OF PROCEEDINGS

THIS PROGRAM WAS RUN FOR UPDATE TO TREMAST FILE AND ONLINE SALEBOOK

REPORT IS IN ASCENDING PARCEL NUMBER ORDER

PARCEL NUMBER : 22300-02-25-14100

BIDDER NUMBER: 0

RESALE CERTIFICATE NUMBER: 1903653

LEGAL DESCRIPTION : LT 9 BLK 4

SUBDIVISION : LECLAIRE ADDN

TAXING UNIT: T-1A
ADDITIONAL LEGAL

: AN ADDITION TO THE CITY OF TULSA, TULSA COUNTY,
STATE OF OKLAHOMA, ACCORDING TO THE LAST RECORDED
PLAT THEREOF

TRUST DEPOSIT NUMBER: 0
BID AMOUNT : .00
TRUST DEPOSIT TOTAL : .00
NET SURPLUS AMOUNT : .00

NOTATION 1: REMOVED FROM RESALE
NOTATION 2: PAID BY OWNER BEFORE AUCTION

PARCEL NUMBER : 22600-93-11-06995

BIDDER NUMBER: 148

DATE SOLD : 06/13/22
RESALE CERTIFICATE NUMBER: 1903686

DEED NAME:
LEAH R CRAIG

LEGAL DESCRIPTION : W15 LT 8 BLK 1

SUBDIVISION : LEISURE LANES SECOND ADDN

TAXING UNIT: T-1A
ADDITIONAL LEGAL

: AN ADDITION TO THE CITY OF TULSA, TULSA COUNTY,
STATE OF OKLAHOMA, ACCORDING TO THE LAST RECORDED
PLAT THEREOF

TRUST DEPOSIT NUMBER: 220173
BID AMOUNT : 1,900.00
TRUST DEPOSIT TOTAL : 2,191.00
NET SURPLUS AMOUNT : 1,696.59

NOTATION 1:
NOTATION 2:

RUN DATE: 06/21/22 19:00:22 RETURN OF 2022 JUNE RESALE AUCTION HELD JUNE 13, 2022 THRU JUNE 13, 2022
RESALE JOURNAL OF PROCEEDINGS

THIS PROGRAM WAS RUN FOR UPDATE TO TREMAST FILE AND ONLINE SALEBOOK

REPORT IS IN ASCENDING PARCEL NUMBER ORDER

PARCEL NUMBER : 22600-93-11-07088

BIDDER NUMBER: 395

DATE SOLD : 06/13/22
RESALE CERTIFICATE NUMBER: 1903688

DEED NAME:
JENNIFFER PAOLA PADILLA SOTO

LEGAL DESCRIPTION : W15 LTS 15 THRU 17 BLK 1

SUBDIVISION : LEISURE LANES SECOND ADDN

TRUST DEPOSIT NUMBER: 220171
BID AMOUNT : 1,500.00
TRUST DEPOSIT TOTAL : 1,753.50
NET SURPLUS AMOUNT : .00

TAXING UNIT: T-1A
ADDITIONAL LEGAL : AN ADDITION TO THE CITY OF TULSA, TULSA COUNTY,
STATE OF OKLAHOMA, ACCORDING TO THE LAST RECORDED
PLAT THEREOF

NOTATION 1:
NOTATION 2:

PARCEL NUMBER : 23125-02-25-14790

BIDDER NUMBER: 0

RESALE CERTIFICATE NUMBER: 1903730

LEGAL DESCRIPTION : LT 3 BLK 3

SUBDIVISION : LIBERTY 2ND ADDN

TRUST DEPOSIT NUMBER: 0
BID AMOUNT : .00
TRUST DEPOSIT TOTAL : .00
NET SURPLUS AMOUNT : .00

TAXING UNIT: T-1A
ADDITIONAL LEGAL : AN ADDITION TO THE CITY OF TULSA, TULSA COUNTY,
STATE OF OKLAHOMA, ACCORDING TO THE LAST RECORDED
PLAT THEREOF

NOTATION 1: REMOVED FROM RESALE
NOTATION 2: PAID BY OWNER BEFORE AUCTION

RUN DATE: 06/21/22 19:00:23 RETURN OF 2022 JUNE RESALE AUCTION HELD JUNE 13, 2022 THRU JUNE 13, 2022
RESALE JOURNAL OF PROCEEDINGS

THIS PROGRAM WAS RUN FOR UPDATE TO TREMAST FILE AND ONLINE SALEBOOK

REPORT IS IN ASCENDING PARCEL NUMBER ORDER

PARCEL NUMBER : 23175-03-30-13490

BIDDER NUMBER: 149

DATE SOLD : 06/13/22
RESALE CERTIFICATE NUMBER: 1903770

DEED NAME:
RAYSTAR PROPERTIES LLC

LEGAL DESCRIPTION : LT 16 BLK 3

SUBDIVISION : LINCOLN HGTS

TRUST DEPOSIT NUMBER: 220016
BID AMOUNT : 11,000.00
TRUST DEPOSIT TOTAL : 11,303.50
NET SURPLUS AMOUNT : .00

TAXING UNIT: T-1A
ADDITIONAL LEGAL : AN ADDITION TO THE CITY OF TULSA, TULSA COUNTY,
STATE OF OKLAHOMA, ACCORDING TO THE LAST RECORDED
PLAT THEREOF

NOTATION 1:
NOTATION 2:

PARCEL NUMBER : 23775-03-32-08350

BIDDER NUMBER: 44

DATE SOLD : 06/13/22
RESALE CERTIFICATE NUMBER: 1903897

DEED NAME:
WENDY M PEREZ-BAUTISTA

LEGAL DESCRIPTION : LOT-15-BLK-1

SUBDIVISION : LORRAINE DRIVE ADDN

TRUST DEPOSIT NUMBER: 220164
BID AMOUNT : 13,000.00
TRUST DEPOSIT TOTAL : 13,278.50
NET SURPLUS AMOUNT : .00

TAXING UNIT: T-1A
ADDITIONAL LEGAL : AN ADDITION TO THE CITY OF TULSA, TULSA COUNTY,
STATE OF OKLAHOMA, ACCORDING TO THE LAST RECORDED
PLAT THEREOF

NOTATION 1:
NOTATION 2:

RUN DATE: 06/21/22 19:00:23 RETURN OF 2022 JUNE RESALE AUCTION HELD JUNE 13, 2022 THRU JUNE 13, 2022
RESALE JOURNAL OF PROCEEDINGS

THIS PROGRAM WAS RUN FOR UPDATE TO TREMAST FILE AND ONLINE SALEBOOK

REPORT IS IN ASCENDING PARCEL NUMBER ORDER

PARCEL NUMBER : 24275-93-06-14710

BIDDER NUMBER: 97

DATE SOLD : 06/13/22
RESALE CERTIFICATE NUMBER: 1904042

DEED NAME:
MT PROPERTY LLC

LEGAL DESCRIPTION : S. 71.09' OF LTS 21 & 22 BLK 3

SUBDIVISION : LYNCH & FORSYTHE'S ADDN

TRUST DEPOSIT NUMBER: 220172
BID AMOUNT : 39,000.00
TRUST DEPOSIT TOTAL : 39,278.50
NET SURPLUS AMOUNT : 38,260.54

TAXING UNIT: T-1A
ADDITIONAL LEGAL : AN ADDITION TO THE CITY OF TULSA, TULSA COUNTY,
STATE OF OKLAHOMA, ACCORDING TO THE LAST RECORDED
PLAT THEREOF

NOTATION 1:
NOTATION 2:

PARCEL NUMBER : 24275-93-06-14720

BIDDER NUMBER: 97

DATE SOLD : 06/13/22
RESALE CERTIFICATE NUMBER: 1904043

DEED NAME:
MT PROPERTY LLC

LEGAL DESCRIPTION : N 50 OF LTS 21 & 22 BLK 3

SUBDIVISION : LYNCH & FORSYTHE'S ADDN

TRUST DEPOSIT NUMBER: 220172
BID AMOUNT : 8,500.00
TRUST DEPOSIT TOTAL : 8,803.50
NET SURPLUS AMOUNT : 7,819.72

TAXING UNIT: T-1A
ADDITIONAL LEGAL : AN ADDITION TO THE CITY OF TULSA, TULSA COUNTY,
STATE OF OKLAHOMA, ACCORDING TO THE LAST RECORDED
PLAT THEREOF

NOTATION 1:
NOTATION 2:

RUN DATE: 06/21/22 19:00:23 RETURN OF 2022 JUNE RESALE AUCTION HELD JUNE 13, 2022 THRU JUNE 13, 2022
RESALE JOURNAL OF PROCEEDINGS

THIS PROGRAM WAS RUN FOR UPDATE TO TREMAST FILE AND ONLINE SALEBOOK

REPORT IS IN ASCENDING PARCEL NUMBER ORDER

PARCEL NUMBER : 24275-93-06-14880

BIDDER NUMBER: 97

DATE SOLD : 06/13/22
RESALE CERTIFICATE NUMBER: 1904048

DEED NAME:
MT PROPERTY LLC

LEGAL DESCRIPTION : N. 40-EA-LTS 1-2 BLK 6

SUBDIVISION : LYNCH & FORSYTHE'S ADDN

TRUST DEPOSIT NUMBER: 220174
BID AMOUNT : 17,000.00
TRUST DEPOSIT TOTAL : 17,278.50
NET SURPLUS AMOUNT : 3,594.04

TAXING UNIT: T-1A
ADDITIONAL LEGAL : AN ADDITION TO THE CITY OF TULSA, TULSA COUNTY,
STATE OF OKLAHOMA, ACCORDING TO THE LAST RECORDED
PLAT THEREOF

NOTATION 1:
NOTATION 2:

PARCEL NUMBER : 24275-93-06-15250

BIDDER NUMBER: 97

DATE SOLD : 06/13/22
RESALE CERTIFICATE NUMBER: 1904056

DEED NAME:
MT PROPERTY LLC

LEGAL DESCRIPTION : LT 12 BLK 7

SUBDIVISION : LYNCH & FORSYTHE'S ADDN

TRUST DEPOSIT NUMBER: 220175
BID AMOUNT : 12,000.00
TRUST DEPOSIT TOTAL : 12,303.50
NET SURPLUS AMOUNT : 3,553.06

TAXING UNIT: T-1A
ADDITIONAL LEGAL : AN ADDITION TO THE CITY OF TULSA, TULSA COUNTY,
STATE OF OKLAHOMA, ACCORDING TO THE LAST RECORDED
PLAT THEREOF

NOTATION 1:
NOTATION 2:

RUN DATE: 06/21/22 19:00:24 RETURN OF 2022 JUNE RESALE AUCTION HELD JUNE 13, 2022 THRU JUNE 13, 2022
RESALE JOURNAL OF PROCEEDINGS

THIS PROGRAM WAS RUN FOR UPDATE TO TREMAST FILE AND ONLINE SALEBOOK

REPORT IS IN ASCENDING PARCEL NUMBER ORDER

PARCEL NUMBER : 24525-94-07-02720

BIDDER NUMBER: 18

DATE SOLD : 06/13/22
RESALE CERTIFICATE NUMBER: 1904105

DEED NAME:
OLAMIDE WILSON

LEGAL DESCRIPTION : LT 1 BLK 4

SUBDIVISION : MAGIC CIRCLE ADDN

TRUST DEPOSIT NUMBER: 220178
BID AMOUNT : 105,000.00
TRUST DEPOSIT TOTAL : 105,321.00
NET SURPLUS AMOUNT : 98,120.22

TAXING UNIT: T-1A
ADDITIONAL LEGAL : AN ADDITION TO THE CITY OF TULSA, TULSA COUNTY,
STATE OF OKLAHOMA, ACCORDING TO THE LAST RECORDED
PLAT THEREOF

NOTATION 1:
NOTATION 2:

PARCEL NUMBER : 24600-94-18-04330

BIDDER NUMBER: 0

RESALE CERTIFICATE NUMBER: 1904127

LEGAL DESCRIPTION : LT 13 BLK 13

SUBDIVISION : MAGIC CIRCLE THIRD ADDN

TRUST DEPOSIT NUMBER: 0
BID AMOUNT : .00
TRUST DEPOSIT TOTAL : .00
NET SURPLUS AMOUNT : .00

TAXING UNIT: T-1A
ADDITIONAL LEGAL : AN ADDITION TO THE CITY OF TULSA, TULSA COUNTY,
STATE OF OKLAHOMA, ACCORDING TO THE LAST RECORDED
PLAT THEREOF

NOTATION 1: REMOVED FROM RESALE
NOTATION 2: PAID BY OWNER BEFORE AUCTION

THIS PROGRAM WAS RUN FOR UPDATE TO TREMAST FILE AND ONLINE SALEBOOK

REPORT IS IN ASCENDING PARCEL NUMBER ORDER

PARCEL NUMBER : 24925-02-36-17920

BIDDER NUMBER: 97

DATE SOLD : 06/13/22
RESALE CERTIFICATE NUMBER: 1904158

DEED NAME:
MT PROPERTY LLC

LEGAL DESCRIPTION : LT 25 BLK 4

SUBDIVISION : MANN'S ADDN

TRUST DEPOSIT NUMBER: 220176
BID AMOUNT : 29,000.00
TRUST DEPOSIT TOTAL : 29,278.50
NET SURPLUS AMOUNT : 28,562.47

TAXING UNIT: T-1A
ADDITIONAL LEGAL : AN ADDITION TO THE CITY OF TULSA, TULSA COUNTY,
STATE OF OKLAHOMA, ACCORDING TO THE LAST RECORDED
PLAT THEREOF

NOTATION 1:
NOTATION 2:

PARCEL NUMBER : 25200-03-35-07780

BIDDER NUMBER: 0

RESALE CERTIFICATE NUMBER: 1904236

LEGAL DESCRIPTION : LT 1 BLK 2 MAPLEWOOD 2ND ALSO LT 1 BLK 22 W PART
VAL CHARLES ALL ASSESSED IN MAPLEWOOD 2ND

TRUST DEPOSIT NUMBER: 0
BID AMOUNT : .00
TRUST DEPOSIT TOTAL : .00
NET SURPLUS AMOUNT : .00

SUBDIVISION : MAPLEWOOD 2ND ADDN OF TR A POLSTON ACRES

TAXING UNIT: T-1A
ADDITIONAL LEGAL : AN ADDITION TO THE CITY OF TULSA, TULSA COUNTY,
STATE OF OKLAHOMA, ACCORDING TO THE LAST RECORDED
PLAT THEREOF

NOTATION 1: REMOVED FROM RESALE
NOTATION 2: PAID BY OWNER BEFORE AUCTION

RUN DATE: 06/21/22 19:00:24 RETURN OF 2022 JUNE RESALE AUCTION HELD JUNE 13, 2022 THRU JUNE 13, 2022
RESALE JOURNAL OF PROCEEDINGS

THIS PROGRAM WAS RUN FOR UPDATE TO TREMAST FILE AND ONLINE SALEBOOK

REPORT IS IN ASCENDING PARCEL NUMBER ORDER

PARCEL NUMBER : 25500-03-29-06060

BIDDER NUMBER: 0

RESALE CERTIFICATE NUMBER: 1904316

LEGAL DESCRIPTION : W.84 OF LT 1 BLK 5

SUBDIVISION : MARTIN ADDN

TRUST DEPOSIT NUMBER: 0
BID AMOUNT : .00
TRUST DEPOSIT TOTAL : .00
NET SURPLUS AMOUNT : .00

TAXING UNIT: T-1A
ADDITIONAL LEGAL : AN ADDITION TO THE CITY OF TULSA, TULSA COUNTY,
STATE OF OKLAHOMA, ACCORDING TO THE LAST RECORDED
PLAT THEREOF

NOTATION 1: REMOVED FROM RESALE
NOTATION 2: PAID BY OWNER BEFORE AUCTION

PARCEL NUMBER : 25500-03-29-06440

BIDDER NUMBER: 386

DATE SOLD : 06/13/22
RESALE CERTIFICATE NUMBER: 1904321

DEED NAME:
MICHAEL WALTON

LEGAL DESCRIPTION : N1/2 LT 6 LESS N.5' & LESS E.5' TO PUBLIC BLK 8

SUBDIVISION : MARTIN ADDN

TRUST DEPOSIT NUMBER: 220177
BID AMOUNT : 37,000.00
TRUST DEPOSIT TOTAL : 37,283.50
NET SURPLUS AMOUNT : 33,963.44

TAXING UNIT: T-1A
ADDITIONAL LEGAL : AN ADDITION TO THE CITY OF TULSA, TULSA COUNTY,
STATE OF OKLAHOMA, ACCORDING TO THE LAST RECORDED
PLAT THEREOF

NOTATION 1:
NOTATION 2:

*** ----- ERROR: -----*

*** PARCEL WAS AVAILABLE FOR RESALE BUT NO ACTION TAKEN. *
*** CHECK THIS PARCEL: 25500-03-29-06520 *

*** -----*

RUN DATE: 06/21/22 19:00:24 RETURN OF 2022 JUNE RESALE AUCTION HELD JUNE 13, 2022 THRU JUNE 13, 2022
RESALE JOURNAL OF PROCEEDINGS

THIS PROGRAM WAS RUN FOR UPDATE TO TREMAST FILE AND ONLINE SALEBOOK

REPORT IS IN ASCENDING PARCEL NUMBER ORDER

PARCEL NUMBER : 25500-03-29-06520 BIDDER NUMBER: 0

RESALE CERTIFICATE NUMBER: 1904322

LEGAL DESCRIPTION : N 65 LT 4 BLK 9 -LESS E 5 TO PUBLIC

SUBDIVISION : MARTIN ADDN

TAXING UNIT: T-1A
ADDITIONAL LEGAL

: AN ADDITION TO THE CITY OF TULSA, TULSA COUNTY,
STATE OF OKLAHOMA, ACCORDING TO THE LAST RECORDED
PLAT THEREOF

TRUST DEPOSIT NUMBER: 0
BID AMOUNT : .00
TRUST DEPOSIT TOTAL : .00
NET SURPLUS AMOUNT : .00

NOTATION 1: RESALE REFUND VOU 99999
NOTATION 2: PAID/REMOVED BEFORE DEED ISSUED TR2344

PARCEL NUMBER : 25550-03-29-07350

BIDDER NUMBER: 225

DATE SOLD : 06/13/22
RESALE CERTIFICATE NUMBER: 1904342

DEED NAME:
HABITAT HOUSING, INC.

LEGAL DESCRIPTION : N.70. LT 5 BLK 16

SUBDIVISION : MARTIN SECOND ADDN

TAXING UNIT: T-1A
ADDITIONAL LEGAL

: AN ADDITION TO THE CITY OF TULSA, TULSA COUNTY,
STATE OF OKLAHOMA, ACCORDING TO THE LAST RECORDED
PLAT THEREOF

TRUST DEPOSIT NUMBER: 220055
BID AMOUNT : 6,500.00
TRUST DEPOSIT TOTAL : 6,816.00
NET SURPLUS AMOUNT : 4,675.10

NOTATION 1:
NOTATION 2:

RUN DATE: 06/21/22 19:00:24 RETURN OF 2022 JUNE RESALE AUCTION HELD JUNE 13, 2022 THRU JUNE 13, 2022
RESALE JOURNAL OF PROCEEDINGS

THIS PROGRAM WAS RUN FOR UPDATE TO TREMAST FILE AND ONLINE SALEBOOK

REPORT IS IN ASCENDING PARCEL NUMBER ORDER

PARCEL NUMBER : 26650-03-32-11300

BIDDER NUMBER: 246

DATE SOLD : 06/13/22
RESALE CERTIFICATE NUMBER: 1904521

DEED NAME:
ALEJANDRO E AMAYA-MARTINEZ

LEGAL DESCRIPTION : LT 15 BLK 12

SUBDIVISION : MCLANE ADDN

TRUST DEPOSIT NUMBER: 220179
BID AMOUNT : 4,500.00
TRUST DEPOSIT TOTAL : 4,791.00
NET SURPLUS AMOUNT : 2,928.42

TAXING UNIT: T-1A
ADDITIONAL LEGAL : AN ADDITION TO THE CITY OF TULSA, TULSA COUNTY,
STATE OF OKLAHOMA, ACCORDING TO THE LAST RECORDED
PLAT THEREOF

NOTATION 1:
NOTATION 2:

PARCEL NUMBER : 26725-02-25-16730

BIDDER NUMBER: 19

DATE SOLD : 06/13/22
RESALE CERTIFICATE NUMBER: 1904532

DEED NAME:
MIGUEL ANGEL AGUIRRE

LEGAL DESCRIPTION : LOT-27-BLK-1

SUBDIVISION : MEADOWBROOK ADDN

TRUST DEPOSIT NUMBER: 220180
BID AMOUNT : 16,000.00
TRUST DEPOSIT TOTAL : 16,278.50
NET SURPLUS AMOUNT : 13,640.23

TAXING UNIT: T-1A
ADDITIONAL LEGAL : AN ADDITION TO THE CITY OF TULSA, TULSA COUNTY,
STATE OF OKLAHOMA, ACCORDING TO THE LAST RECORDED
PLAT THEREOF

NOTATION 1:
NOTATION 2:

THIS PROGRAM WAS RUN FOR UPDATE TO TREMAST FILE AND ONLINE SALEBOOK

REPORT IS IN ASCENDING PARCEL NUMBER ORDER

PARCEL NUMBER : 26725-02-25-17670

BIDDER NUMBER: 449

DATE SOLD : 06/13/22
RESALE CERTIFICATE NUMBER: 1904549

DEED NAME:
BENJAMIN LONG

LEGAL DESCRIPTION : LOT-2-BLK-6

SUBDIVISION : MEADOWBROOK ADDN

TRUST DEPOSIT NUMBER: 220169
BID AMOUNT : 37,500.00
TRUST DEPOSIT TOTAL : 37,846.00
NET SURPLUS AMOUNT : 32,510.57

TAXING UNIT: T-1A
ADDITIONAL LEGAL : AN ADDITION TO THE CITY OF TULSA, TULSA COUNTY,
STATE OF OKLAHOMA, ACCORDING TO THE LAST RECORDED
PLAT THEREOF

NOTATION 1:
NOTATION 2:

PARCEL NUMBER : 26725-02-25-19300

BIDDER NUMBER: 403

DATE SOLD : 06/13/22
RESALE CERTIFICATE NUMBER: 1904575

DEED NAME:
RUTD HOMES LLC

LEGAL DESCRIPTION : W.45'LOT-5-& E.10-LOT-6-BLK-12

SUBDIVISION : MEADOWBROOK ADDN

TRUST DEPOSIT NUMBER: 220181
BID AMOUNT : 21,000.00
TRUST DEPOSIT TOTAL : 21,278.50
NET SURPLUS AMOUNT : 20,669.81

TAXING UNIT: T-1A
ADDITIONAL LEGAL : AN ADDITION TO THE CITY OF TULSA, TULSA COUNTY,
STATE OF OKLAHOMA, ACCORDING TO THE LAST RECORDED
PLAT THEREOF

NOTATION 1:
NOTATION 2:

RUN DATE: 06/21/22 19:00:25 RETURN OF 2022 JUNE RESALE AUCTION HELD JUNE 13, 2022 THRU JUNE 13, 2022
RESALE JOURNAL OF PROCEEDINGS

THIS PROGRAM WAS RUN FOR UPDATE TO TREMAST FILE AND ONLINE SALEBOOK

REPORT IS IN ASCENDING PARCEL NUMBER ORDER

PARCEL NUMBER : 26750-94-04-01940

BIDDER NUMBER: 0

RESALE CERTIFICATE NUMBER: 1904620

LEGAL DESCRIPTION : LT 1 BLK 11

SUBDIVISION : MEADOWBROOK HGTS ADDN

TAXING UNIT: T-1A
ADDITIONAL LEGAL

: AN ADDITION TO THE CITY OF TULSA, TULSA COUNTY,
STATE OF OKLAHOMA, ACCORDING TO THE LAST RECORDED
PLAT THEREOF

TRUST DEPOSIT NUMBER: 0
BID AMOUNT : .00
TRUST DEPOSIT TOTAL : .00
NET SURPLUS AMOUNT : .00

NOTATION 1: REMOVED FROM RESALE
NOTATION 2: PAID BY OWNER BEFORE AUCTION

PARCEL NUMBER : 26825-93-01-07200

BIDDER NUMBER: 0

RESALE CERTIFICATE NUMBER: 1203970

LEGAL DESCRIPTION : LT 40 BLK 6

SUBDIVISION : MEADOWOOD ADDN

TAXING UNIT: T-1A
ADDITIONAL LEGAL

: AN ADDITION TO THE CITY OF TULSA, TULSA COUNTY,
STATE OF OKLAHOMA, ACCORDING TO THE LAST RECORDED
PLAT THEREOF

TRUST DEPOSIT NUMBER: 0
BID AMOUNT : .00
TRUST DEPOSIT TOTAL : .00
NET SURPLUS AMOUNT : .00

NOTATION 1: REMOVED FROM RESALE
NOTATION 2: REMOVED PER TREASURER

RUN DATE: 06/21/22 19:00:25 RETURN OF 2022 JUNE RESALE AUCTION HELD JUNE 13, 2022 THRU JUNE 13, 2022
RESALE JOURNAL OF PROCEEDINGS

THIS PROGRAM WAS RUN FOR UPDATE TO TREMAST FILE AND ONLINE SALEBOOK

REPORT IS IN ASCENDING PARCEL NUMBER ORDER

PARCEL NUMBER : 27900-03-32-12170

BIDDER NUMBER: 333

RESALE CERTIFICATE NUMBER: 1904773

LEGAL DESCRIPTION : LT 3 BLK 2

SUBDIVISION : MIXON TROTTER HGTS ADDN

TAXING UNIT: T-1A
ADDITIONAL LEGAL

: AN ADDITION TO THE CITY OF TULSA, TULSA COUNTY,
STATE OF OKLAHOMA, ACCORDING TO THE LAST RECORDED
PLAT THEREOF

TRUST DEPOSIT NUMBER: 220182
BID AMOUNT : 40,000.00
TRUST DEPOSIT TOTAL : 40,333.50
NET SURPLUS AMOUNT : .00

NOTATION 1: RESALE REFUND VOU 99999
NOTATION 2: PAID/REMOVED BEFORE DEED ISSUED TR2344

PARCEL NUMBER : 28475-03-33-13580

BIDDER NUMBER: 436

DATE SOLD : 06/13/22
RESALE CERTIFICATE NUMBER: 1904874

DEED NAME:
WADESHA L PATTERSON

LEGAL DESCRIPTION : LT 4 BLK 4

SUBDIVISION : MORGAN HOMES

TAXING UNIT: T-1A
ADDITIONAL LEGAL

: AN ADDITION TO THE CITY OF TULSA, TULSA COUNTY,
STATE OF OKLAHOMA, ACCORDING TO THE LAST RECORDED
PLAT THEREOF

TRUST DEPOSIT NUMBER: 220183
BID AMOUNT : 28,000.00
TRUST DEPOSIT TOTAL : 28,308.50
NET SURPLUS AMOUNT : 24,207.34

NOTATION 1:
NOTATION 2:

RUN DATE: 06/21/22 19:00:25 RETURN OF 2022 JUNE RESALE AUCTION HELD JUNE 13, 2022 THRU JUNE 13, 2022
RESALE JOURNAL OF PROCEEDINGS

THIS PROGRAM WAS RUN FOR UPDATE TO TREMAST FILE AND ONLINE SALEBOOK

REPORT IS IN ASCENDING PARCEL NUMBER ORDER

PARCEL NUMBER : 28575-02-26-03510

BIDDER NUMBER: 279

DATE SOLD : 06/13/22
RESALE CERTIFICATE NUMBER: 1904903

DEED NAME:
CODY & HOLLOWAY GROUP, LLC

LEGAL DESCRIPTION : LT 25 BLK 4

SUBDIVISION : THE MORLEY ADDN

TRUST DEPOSIT NUMBER: 220095
BID AMOUNT : 4,000.00
TRUST DEPOSIT TOTAL : 4,253.50
NET SURPLUS AMOUNT : 3,343.38

TAXING UNIT: T-1A
ADDITIONAL LEGAL : AN ADDITION TO THE CITY OF TULSA, TULSA COUNTY,
STATE OF OKLAHOMA, ACCORDING TO THE LAST RECORDED
PLAT THEREOF

NOTATION 1:
NOTATION 2:

PARCEL NUMBER : 29650-03-07-04160

BIDDER NUMBER: 324

DATE SOLD : 06/13/22
RESALE CERTIFICATE NUMBER: 1905097

DEED NAME:
DAMIEN DAVIS AND SHARDELL DAVIS

LEGAL DESCRIPTION : LT 3 BLK 4

SUBDIVISION : NORTHRIDGE ADDN

TRUST DEPOSIT NUMBER: 220082
BID AMOUNT : 16,000.00
TRUST DEPOSIT TOTAL : 16,296.00
NET SURPLUS AMOUNT : 9,834.90

TAXING UNIT: T-1A
ADDITIONAL LEGAL : AN ADDITION TO THE CITY OF TULSA, TULSA COUNTY,
STATE OF OKLAHOMA, ACCORDING TO THE LAST RECORDED
PLAT THEREOF

NOTATION 1:
NOTATION 2:

THIS PROGRAM WAS RUN FOR UPDATE TO TREMAST FILE AND ONLINE SALEBOOK

REPORT IS IN ASCENDING PARCEL NUMBER ORDER

PARCEL NUMBER : 29650-03-07-04500

BIDDER NUMBER: 483

DATE SOLD : 06/13/22
RESALE CERTIFICATE NUMBER: 1905104

DEED NAME:
DIANA COX

LEGAL DESCRIPTION : LT 1 BLK 5

SUBDIVISION : NORTHRIDGE ADDN

TRUST DEPOSIT NUMBER: 220185
BID AMOUNT : 8,500.00
TRUST DEPOSIT TOTAL : 8,778.50
NET SURPLUS AMOUNT : 6,950.78

TAXING UNIT: T-1A
ADDITIONAL LEGAL : AN ADDITION TO THE CITY OF TULSA, TULSA COUNTY,
STATE OF OKLAHOMA, ACCORDING TO THE LAST RECORDED
PLAT THEREOF

NOTATION 1:
NOTATION 2:

PARCEL NUMBER : 29650-03-07-04690

BIDDER NUMBER: 158

DATE SOLD : 06/13/22
RESALE CERTIFICATE NUMBER: 1905109

DEED NAME:
ANTHONY WOFFORD

LEGAL DESCRIPTION : LT 20 BLK 5

SUBDIVISION : NORTHRIDGE ADDN

TRUST DEPOSIT NUMBER: 220184
BID AMOUNT : 4,500.00
TRUST DEPOSIT TOTAL : 4,791.00
NET SURPLUS AMOUNT : .00

TAXING UNIT: T-1A
ADDITIONAL LEGAL : AN ADDITION TO THE CITY OF TULSA, TULSA COUNTY,
STATE OF OKLAHOMA, ACCORDING TO THE LAST RECORDED
PLAT THEREOF

NOTATION 1:
NOTATION 2:

THIS PROGRAM WAS RUN FOR UPDATE TO TREMAST FILE AND ONLINE SALEBOOK

REPORT IS IN ASCENDING PARCEL NUMBER ORDER

PARCEL NUMBER : 29650-03-07-07050

BIDDER NUMBER: 225

DATE SOLD : 06/13/22
RESALE CERTIFICATE NUMBER: 1905161

DEED NAME:
HABITAT HOUSING, INC.

LEGAL DESCRIPTION : LT 5 BLK 13

SUBDIVISION : NORTHRIDGE ADDN

TRUST DEPOSIT NUMBER: 220055
BID AMOUNT : 6,500.00
TRUST DEPOSIT TOTAL : 6,766.00
NET SURPLUS AMOUNT : .00

TAXING UNIT: T-1A
ADDITIONAL LEGAL : AN ADDITION TO THE CITY OF TULSA, TULSA COUNTY,
STATE OF OKLAHOMA, ACCORDING TO THE LAST RECORDED
PLAT THEREOF

NOTATION 1:
NOTATION 2:

PARCEL NUMBER : 29760-94-07-09560

BIDDER NUMBER: 0

RESALE CERTIFICATE NUMBER: 1905241

LEGAL DESCRIPTION : ALL BLKS 1 & 2 OAKBROOK VILLAGE TOWNHOMES UNIT
28-2C .4052 INT

TRUST DEPOSIT NUMBER: 0
BID AMOUNT : .00
TRUST DEPOSIT TOTAL : .00
NET SURPLUS AMOUNT : .00

SUBDIVISION : OAKBROOK VILLAGE

TAXING UNIT: T-1A
ADDITIONAL LEGAL : AN ADDITION TO THE CITY OF TULSA, TULSA COUNTY,
STATE OF OKLAHOMA, ACCORDING TO THE LAST RECORDED
PLAT THEREOF

NOTATION 1: REMOVED FROM RESALE
NOTATION 2: PAID BY OWNER BEFORE AUCTION

RUN DATE: 06/21/22 19:00:26 RETURN OF 2022 JUNE RESALE AUCTION HELD JUNE 13, 2022 THRU JUNE 13, 2022
RESALE JOURNAL OF PROCEEDINGS

THIS PROGRAM WAS RUN FOR UPDATE TO TREMAST FILE AND ONLINE SALEBOOK

REPORT IS IN ASCENDING PARCEL NUMBER ORDER

PARCEL NUMBER : 29775-02-26-05230

BIDDER NUMBER: 3

DATE SOLD : 06/13/22
RESALE CERTIFICATE NUMBER: 1905263

DEED NAME:
ZION STREET PROPERTIES LLC

LEGAL DESCRIPTION : LT 4 BLK 11

SUBDIVISION : OAK CLIFF ADDN

TRUST DEPOSIT NUMBER: 220186
BID AMOUNT : 65,000.00
TRUST DEPOSIT TOTAL : 65,308.50
NET SURPLUS AMOUNT : 61,142.09

TAXING UNIT: T-1A
ADDITIONAL LEGAL : AN ADDITION TO THE CITY OF TULSA, TULSA COUNTY,
STATE OF OKLAHOMA, ACCORDING TO THE LAST RECORDED
PLAT THEREOF

NOTATION 1:
NOTATION 2:

PARCEL NUMBER : 30125-03-28-10300

BIDDER NUMBER: 0

RESALE CERTIFICATE NUMBER: 1905298

LEGAL DESCRIPTION : LT 6 BLK 1

SUBDIVISION : OAK RIDGE ADDN - TULSA

TRUST DEPOSIT NUMBER: 0
BID AMOUNT : .00
TRUST DEPOSIT TOTAL : .00
NET SURPLUS AMOUNT : .00

TAXING UNIT: T-1A
ADDITIONAL LEGAL : AN ADDITION TO THE CITY OF TULSA, TULSA COUNTY,
STATE OF OKLAHOMA, ACCORDING TO THE LAST RECORDED
PLAT THEREOF

NOTATION 1: REMOVED FROM RESALE
NOTATION 2: PAID BY OWNER BEFORE AUCTION

RUN DATE: 06/21/22 19:00:26 RETURN OF 2022 JUNE RESALE AUCTION HELD JUNE 13, 2022 THRU JUNE 13, 2022
RESALE JOURNAL OF PROCEEDINGS

THIS PROGRAM WAS RUN FOR UPDATE TO TREMAST FILE AND ONLINE SALEBOOK

REPORT IS IN ASCENDING PARCEL NUMBER ORDER

PARCEL NUMBER : 30275-93-20-05650

BIDDER NUMBER: 182

DATE SOLD : 06/13/22
RESALE CERTIFICATE NUMBER: 1905327

DEED NAME:
JFS PRAIRIE VENTURES FUND I LLC

LEGAL DESCRIPTION : LOT 1 BLK 1

SUBDIVISION : OAKVIEW ESTATES RESUB L8-10 B3

TRUST DEPOSIT NUMBER: 220188
BID AMOUNT : 270,000.00
TRUST DEPOSIT TOTAL : 270,296.00
NET SURPLUS AMOUNT : 245,632.05

TAXING UNIT: T-1A
ADDITIONAL LEGAL : AN ADDITION TO THE CITY OF TULSA, TULSA COUNTY,
STATE OF OKLAHOMA, ACCORDING TO THE LAST RECORDED
PLAT THEREOF

NOTATION 1:
NOTATION 2:

PARCEL NUMBER : 30925-92-05-03340

BIDDER NUMBER: 44

DATE SOLD : 06/13/22
RESALE CERTIFICATE NUMBER: 1905456

DEED NAME:
WENDY M PEREZ-BAUTISTA

LEGAL DESCRIPTION : LT 1 BLK 1

SUBDIVISION : OWNWELL ADDN

TRUST DEPOSIT NUMBER: 220187
BID AMOUNT : 10,500.00
TRUST DEPOSIT TOTAL : 10,808.50
NET SURPLUS AMOUNT : 9,381.99

TAXING UNIT: T-1A
ADDITIONAL LEGAL : AN ADDITION TO THE CITY OF TULSA, TULSA COUNTY,
STATE OF OKLAHOMA, ACCORDING TO THE LAST RECORDED
PLAT THEREOF

NOTATION 1:
NOTATION 2:

*** ----- ERROR: -----*

*** PARCEL WAS AVAILABLE FOR RESALE BUT NO ACTION TAKEN. *
*** CHECK THIS PARCEL: 30925-92-05-03400 *

*** -----*

THIS PROGRAM WAS RUN FOR UPDATE TO TREMAST FILE AND ONLINE SALEBOOK

REPORT IS IN ASCENDING PARCEL NUMBER ORDER

PARCEL NUMBER : 30925-92-05-03400

BIDDER NUMBER: 0

RESALE CERTIFICATE NUMBER: 1905457

LEGAL DESCRIPTION : LT 7 BLK 1

SUBDIVISION : OWNWELL ADDN

TAXING UNIT: T-1A
ADDITIONAL LEGAL

: AN ADDITION TO THE CITY OF TULSA, TULSA COUNTY,
STATE OF OKLAHOMA, ACCORDING TO THE LAST RECORDED
PLAT THEREOF

TRUST DEPOSIT NUMBER: 0
BID AMOUNT : .00
TRUST DEPOSIT TOTAL : .00
NET SURPLUS AMOUNT : .00

NOTATION 1: RESALE REFUND VOU 99999
NOTATION 2: PAID/REMOVED BEFORE DEED ISSUED TR2344

PARCEL NUMBER : 30925-92-05-03460

BIDDER NUMBER: 0

RESALE CERTIFICATE NUMBER: 1905458

LEGAL DESCRIPTION : LT 13 BLK 1

SUBDIVISION : OWNWELL ADDN

TAXING UNIT: T-1A
ADDITIONAL LEGAL

: AN ADDITION TO THE CITY OF TULSA, TULSA COUNTY,
STATE OF OKLAHOMA, ACCORDING TO THE LAST RECORDED
PLAT THEREOF

TRUST DEPOSIT NUMBER: 0
BID AMOUNT : .00
TRUST DEPOSIT TOTAL : .00
NET SURPLUS AMOUNT : .00

NOTATION 1: REMOVED FROM RESALE
NOTATION 2: PAID BY OWNER BEFORE AUCTION

THIS PROGRAM WAS RUN FOR UPDATE TO TREMAST FILE AND ONLINE SALEBOOK

REPORT IS IN ASCENDING PARCEL NUMBER ORDER

PARCEL NUMBER : 31075-93-05-17130

BIDDER NUMBER: 3

DATE SOLD : 06/13/22
RESALE CERTIFICATE NUMBER: 1905480

DEED NAME:
ZION STREET PROPERTIES LLC

LEGAL DESCRIPTION : LT 1

SUBDIVISION : OZARKA PLACE

TRUST DEPOSIT NUMBER: 220189
BID AMOUNT : 50,000.00
TRUST DEPOSIT TOTAL : 50,333.50
NET SURPLUS AMOUNT : 38,960.75

TAXING UNIT: T-1A
ADDITIONAL LEGAL : AN ADDITION TO THE CITY OF TULSA, TULSA COUNTY,
STATE OF OKLAHOMA, ACCORDING TO THE LAST RECORDED
PLAT THEREOF

NOTATION 1:
NOTATION 2:

PARCEL NUMBER : 31700-83-02-02450

BIDDER NUMBER: 364

DATE SOLD : 06/13/22
RESALE CERTIFICATE NUMBER: 1905606

DEED NAME:
R & E RENTAL PROPERTIES LLC

LEGAL DESCRIPTION : LT 2 BLK 2

SUBDIVISION : PARK PLAZA SOUTH II

TRUST DEPOSIT NUMBER: 220192
BID AMOUNT : 68,000.00
TRUST DEPOSIT TOTAL : 68,291.00
NET SURPLUS AMOUNT : 42,403.64

TAXING UNIT: T-1A
ADDITIONAL LEGAL : AN ADDITION TO THE CITY OF TULSA, TULSA COUNTY,
STATE OF OKLAHOMA, ACCORDING TO THE LAST RECORDED
PLAT THEREOF

NOTATION 1:
NOTATION 2:

THIS PROGRAM WAS RUN FOR UPDATE TO TREMAST FILE AND ONLINE SALEBOOK

REPORT IS IN ASCENDING PARCEL NUMBER ORDER

PARCEL NUMBER : 33475-03-32-13830

BIDDER NUMBER: 83

DATE SOLD : 06/13/22
RESALE CERTIFICATE NUMBER: 1905779

DEED NAME:
MARC ANTHONY WATKINS

LEGAL DESCRIPTION : N.54 LT 2 BLK 1

SUBDIVISION : PORTLAND PLACE ADDN

TRUST DEPOSIT NUMBER: 220084
BID AMOUNT : 5,000.00
TRUST DEPOSIT TOTAL : 5,278.50
NET SURPLUS AMOUNT : 431.79

TAXING UNIT: T-1A
ADDITIONAL LEGAL : AN ADDITION TO THE CITY OF TULSA, TULSA COUNTY,
STATE OF OKLAHOMA, ACCORDING TO THE LAST RECORDED
PLAT THEREOF

NOTATION 1:
NOTATION 2:

PARCEL NUMBER : 34175-93-20-08590

BIDDER NUMBER: 193

DATE SOLD : 06/13/22
RESALE CERTIFICATE NUMBER: 1905923

DEED NAME:
CEO DEZIGNS INC

LEGAL DESCRIPTION : LT 6 BK 24

SUBDIVISION : RANCH ACRES B19-27

TRUST DEPOSIT NUMBER: 220190
BID AMOUNT : 440,000.00
TRUST DEPOSIT TOTAL : 440,296.00
NET SURPLUS AMOUNT : 413,768.26

TAXING UNIT: T-1A
ADDITIONAL LEGAL : AN ADDITION TO THE CITY OF TULSA, TULSA COUNTY,
STATE OF OKLAHOMA, ACCORDING TO THE LAST RECORDED
PLAT THEREOF

NOTATION 1:
NOTATION 2:

THIS PROGRAM WAS RUN FOR UPDATE TO TREMAST FILE AND ONLINE SALEBOOK

REPORT IS IN ASCENDING PARCEL NUMBER ORDER

PARCEL NUMBER : 34375-92-22-02560

BIDDER NUMBER: 234

DATE SOLD : 06/13/22
RESALE CERTIFICATE NUMBER: 1905962

DEED NAME:
GERALD W LEDFORD

LEGAL DESCRIPTION : LT 4 BLK 3

SUBDIVISION : RED FORK

TRUST DEPOSIT NUMBER: 220191
BID AMOUNT : 5,000.00
TRUST DEPOSIT TOTAL : 5,266.00
NET SURPLUS AMOUNT : 1,670.64

TAXING UNIT: T-1A
ADDITIONAL LEGAL : AN ADDITION TO THE CITY OF TULSA, TULSA COUNTY,
STATE OF OKLAHOMA, ACCORDING TO THE LAST RECORDED
PLAT THEREOF

NOTATION 1:
NOTATION 2:

PARCEL NUMBER : 34375-92-22-04300

BIDDER NUMBER: 402

DATE SOLD : 06/13/22
RESALE CERTIFICATE NUMBER: 1905975

DEED NAME:
CLIFFORD DANIEL MORDHORST

LEGAL DESCRIPTION : N 1/2 LT 5 BLK 25

SUBDIVISION : RED FORK

TRUST DEPOSIT NUMBER: 220113
BID AMOUNT : 32,500.00
TRUST DEPOSIT TOTAL : 32,821.00
NET SURPLUS AMOUNT : 29,966.33

TAXING UNIT: T-1A
ADDITIONAL LEGAL : AN ADDITION TO THE CITY OF TULSA, TULSA COUNTY,
STATE OF OKLAHOMA, ACCORDING TO THE LAST RECORDED
PLAT THEREOF

NOTATION 1:
NOTATION 2:

THIS PROGRAM WAS RUN FOR UPDATE TO TREMAST FILE AND ONLINE SALEBOOK

REPORT IS IN ASCENDING PARCEL NUMBER ORDER

PARCEL NUMBER : 34425-02-25-21890

BIDDER NUMBER: 296

DATE SOLD : 06/13/22
RESALE CERTIFICATE NUMBER: 1905996

DEED NAME:
NORRIS SCOTT

LEGAL DESCRIPTION : LOT-16-BLK-2

SUBDIVISION : REEDLAWN ADDN

TRUST DEPOSIT NUMBER: 220193
BID AMOUNT : 37,500.00
TRUST DEPOSIT TOTAL : 37,808.50
NET SURPLUS AMOUNT : 34,961.83

TAXING UNIT: T-1A
ADDITIONAL LEGAL : AN ADDITION TO THE CITY OF TULSA, TULSA COUNTY,
STATE OF OKLAHOMA, ACCORDING TO THE LAST RECORDED
PLAT THEREOF

NOTATION 1:
NOTATION 2:

PARCEL NUMBER : 34600-93-25-03090

BIDDER NUMBER: 209

DATE SOLD : 06/13/22
RESALE CERTIFICATE NUMBER: 1906010

DEED NAME:
JASON M LAUTENSCHLEGER

LEGAL DESCRIPTION : LT 56 BLK 3

SUBDIVISION : REGENCY PARK WEST

TRUST DEPOSIT NUMBER: 220034
BID AMOUNT : 130,000.00
TRUST DEPOSIT TOTAL : 130,283.50
NET SURPLUS AMOUNT : 120,764.77

TAXING UNIT: T-1A
ADDITIONAL LEGAL : AN ADDITION TO THE CITY OF TULSA, TULSA COUNTY,
STATE OF OKLAHOMA, ACCORDING TO THE LAST RECORDED
PLAT THEREOF

NOTATION 1:
NOTATION 2:

RUN DATE: 06/21/22 19:00:27 RETURN OF 2022 JUNE RESALE AUCTION HELD JUNE 13, 2022 THRU JUNE 13, 2022
RESALE JOURNAL OF PROCEEDINGS

THIS PROGRAM WAS RUN FOR UPDATE TO TREMAST FILE AND ONLINE SALEBOOK

REPORT IS IN ASCENDING PARCEL NUMBER ORDER

PARCEL NUMBER : 34750-02-26-07520

BIDDER NUMBER: 0

RESALE CERTIFICATE NUMBER: 1906015

LEGAL DESCRIPTION : S.5' LOT-4-ALL-LOT-5-BLK-2

SUBDIVISION : RESERVOIR HILL ADDN

TRUST DEPOSIT NUMBER: 0
BID AMOUNT : .00
TRUST DEPOSIT TOTAL : .00
NET SURPLUS AMOUNT : .00

TAXING UNIT: T-1A
ADDITIONAL LEGAL : AN ADDITION TO THE CITY OF TULSA, TULSA COUNTY,
STATE OF OKLAHOMA, ACCORDING TO THE LAST RECORDED
PLAT THEREOF

NOTATION 1: REMOVED FROM RESALE
NOTATION 2: PAID BY OWNER BEFORE AUCTION

PARCEL NUMBER : 34750-02-26-08440

BIDDER NUMBER: 335

DATE SOLD : 06/13/22
RESALE CERTIFICATE NUMBER: 1906033

DEED NAME:
KCBY PROPERTIES, LLC

LEGAL DESCRIPTION : LOT-6-BLK-7

SUBDIVISION : RESERVOIR HILL ADDN

TRUST DEPOSIT NUMBER: 220195
BID AMOUNT : 70,000.00
TRUST DEPOSIT TOTAL : 70,308.50
NET SURPLUS AMOUNT : 64,421.70

TAXING UNIT: T-1A
ADDITIONAL LEGAL : AN ADDITION TO THE CITY OF TULSA, TULSA COUNTY,
STATE OF OKLAHOMA, ACCORDING TO THE LAST RECORDED
PLAT THEREOF

NOTATION 1:
NOTATION 2:

RUN DATE: 06/21/22 19:00:27 RETURN OF 2022 JUNE RESALE AUCTION HELD JUNE 13, 2022 THRU JUNE 13, 2022
RESALE JOURNAL OF PROCEEDINGS

THIS PROGRAM WAS RUN FOR UPDATE TO TREMAST FILE AND ONLINE SALEBOOK

REPORT IS IN ASCENDING PARCEL NUMBER ORDER

PARCEL NUMBER : 34775-02-26-09268

BIDDER NUMBER: 298

DATE SOLD : 06/13/22
RESALE CERTIFICATE NUMBER: 1906042

DEED NAME:
DC DEVO LIMITED CO.

LEGAL DESCRIPTION : E5 LT 1A BLK 8

SUBDIVISION : RESERVOIR HILL ADDN RESUB L1-5 & 14-17 B8

TRUST DEPOSIT NUMBER: 220194
BID AMOUNT : 4,000.00
TRUST DEPOSIT TOTAL : 4,266.00
NET SURPLUS AMOUNT : 3,796.59

TAXING UNIT: T-1A
ADDITIONAL LEGAL : AN ADDITION TO THE CITY OF TULSA, TULSA COUNTY,
STATE OF OKLAHOMA, ACCORDING TO THE LAST RECORDED
PLAT THEREOF

NOTATION 1:
NOTATION 2:

PARCEL NUMBER : 35875-03-30-15180

BIDDER NUMBER: 149

DATE SOLD : 06/13/22
RESALE CERTIFICATE NUMBER: 1906150

DEED NAME:
RAYSTAR PROPERTIES LLC

LEGAL DESCRIPTION : LT 24 LESS BEG 7N & 5E SWC TH E15 N15 W15 S15 BLK
12

TRUST DEPOSIT NUMBER: 220016
BID AMOUNT : 7,000.00
TRUST DEPOSIT TOTAL : 7,291.00
NET SURPLUS AMOUNT : .00

SUBDIVISION : ROBERTS ADDN

TAXING UNIT: T-1A
ADDITIONAL LEGAL : AN ADDITION TO THE CITY OF TULSA, TULSA COUNTY,
STATE OF OKLAHOMA, ACCORDING TO THE LAST RECORDED
PLAT THEREOF

NOTATION 1:
NOTATION 2:

RUN DATE: 06/21/22 19:00:28 RETURN OF 2022 JUNE RESALE AUCTION HELD JUNE 13, 2022 THRU JUNE 13, 2022
RESALE JOURNAL OF PROCEEDINGS

THIS PROGRAM WAS RUN FOR UPDATE TO TREMAST FILE AND ONLINE SALEBOOK

REPORT IS IN ASCENDING PARCEL NUMBER ORDER

PARCEL NUMBER : 35875-03-30-15320

BIDDER NUMBER: 149

DATE SOLD : 06/13/22
RESALE CERTIFICATE NUMBER: 1906156

DEED NAME:
RAYSTAR PROPERTIES LLC

LEGAL DESCRIPTION : LT 38 BLK 12

SUBDIVISION : ROBERTS ADDN

TRUST DEPOSIT NUMBER: 220016
BID AMOUNT : 6,500.00
TRUST DEPOSIT TOTAL : 6,816.00
NET SURPLUS AMOUNT : .00

TAXING UNIT: T-1A
ADDITIONAL LEGAL : AN ADDITION TO THE CITY OF TULSA, TULSA COUNTY,
STATE OF OKLAHOMA, ACCORDING TO THE LAST RECORDED
PLAT THEREOF

NOTATION 1:
NOTATION 2:

PARCEL NUMBER : 35925-03-30-16500

BIDDER NUMBER: 0

RESALE CERTIFICATE NUMBER: 1906180

LEGAL DESCRIPTION : LT 1 BLK 15

SUBDIVISION : ROBERTS ADDN B7 & B13-17

TRUST DEPOSIT NUMBER: 0
BID AMOUNT : .00
TRUST DEPOSIT TOTAL : .00
NET SURPLUS AMOUNT : .00

TAXING UNIT: T-1A
ADDITIONAL LEGAL : AN ADDITION TO THE CITY OF TULSA, TULSA COUNTY,
STATE OF OKLAHOMA, ACCORDING TO THE LAST RECORDED
PLAT THEREOF

NOTATION 1: REMOVED FROM RESALE
NOTATION 2: PAID BY OWNER BEFORE AUCTION

RUN DATE: 06/21/22 19:00:28 RETURN OF 2022 JUNE RESALE AUCTION HELD JUNE 13, 2022 THRU JUNE 13, 2022
RESALE JOURNAL OF PROCEEDINGS

THIS PROGRAM WAS RUN FOR UPDATE TO TREMAST FILE AND ONLINE SALEBOOK

REPORT IS IN ASCENDING PARCEL NUMBER ORDER

PARCEL NUMBER : 36150-93-04-14180

BIDDER NUMBER: 3

DATE SOLD : 06/13/22
RESALE CERTIFICATE NUMBER: 1906259

DEED NAME:
ZION STREET PROPERTIES LLC

LEGAL DESCRIPTION : LT 178 BK 2

SUBDIVISION : RODGERS HGTS SUB

TRUST DEPOSIT NUMBER: 220196
BID AMOUNT : 49,500.00
TRUST DEPOSIT TOTAL : 49,808.50
NET SURPLUS AMOUNT : 40,887.78

TAXING UNIT: T-1A
ADDITIONAL LEGAL : AN ADDITION TO THE CITY OF TULSA, TULSA COUNTY,
STATE OF OKLAHOMA, ACCORDING TO THE LAST RECORDED
PLAT THEREOF

NOTATION 1:
NOTATION 2:

PARCEL NUMBER : 36450-02-25-23440

BIDDER NUMBER: 352

DATE SOLD : 06/13/22
RESALE CERTIFICATE NUMBER: 1906314

DEED NAME:
EVERGREEN PROPERTIES 1313 LLC

LEGAL DESCRIPTION : N 1/2 OF E 20' OF LT 2 BLK 6

SUBDIVISION : ROOSEVELT ADDN

TRUST DEPOSIT NUMBER: 220097
BID AMOUNT : 5,000.00
TRUST DEPOSIT TOTAL : 5,253.50
NET SURPLUS AMOUNT : 4,619.31

TAXING UNIT: T-1A
ADDITIONAL LEGAL : AN ADDITION TO THE CITY OF TULSA, TULSA COUNTY,
STATE OF OKLAHOMA, ACCORDING TO THE LAST RECORDED
PLAT THEREOF

NOTATION 1:
NOTATION 2:

RUN DATE: 06/21/22 19:00:28 RETURN OF 2022 JUNE RESALE AUCTION HELD JUNE 13, 2022 THRU JUNE 13, 2022
RESALE JOURNAL OF PROCEEDINGS

THIS PROGRAM WAS RUN FOR UPDATE TO TREMAST FILE AND ONLINE SALEBOOK

REPORT IS IN ASCENDING PARCEL NUMBER ORDER

PARCEL NUMBER : 36475-92-27-17840

BIDDER NUMBER: 406

DATE SOLD : 06/13/22
RESALE CERTIFICATE NUMBER: 1906323

DEED NAME:
P&P EXCLUSIVE RENTALS LLP

LEGAL DESCRIPTION : PT LTS 11 & 12 BEG SE COR LT 12 W 29.47'NE 49.59'
TO PT ON E L LT 11 S 39.88' TOBEG BLK 1

SUBDIVISION : ROOT'S RESUB L11-20 B1 GALBREATH-COLCORD & RUSSELL
ADDN

TRUST DEPOSIT NUMBER: 220197
BID AMOUNT : 2,700.00
TRUST DEPOSIT TOTAL : 2,953.50
NET SURPLUS AMOUNT : 2,464.31

TAXING UNIT: T-1A
ADDITIONAL LEGAL : AN ADDITION TO THE CITY OF TULSA, TULSA COUNTY,
STATE OF OKLAHOMA, ACCORDING TO THE LAST RECORDED
PLAT THEREOF

NOTATION 1:
NOTATION 2:

PARCEL NUMBER : 36625-94-06-03930

BIDDER NUMBER: 0

RESALE CERTIFICATE NUMBER: 1906387

LEGAL DESCRIPTION : LT 5 BLK 10

SUBDIVISION : ROSEWOOD ADDN

TRUST DEPOSIT NUMBER: 0
BID AMOUNT : .00
TRUST DEPOSIT TOTAL : .00
NET SURPLUS AMOUNT : .00

TAXING UNIT: T-1A
ADDITIONAL LEGAL : AN ADDITION TO THE CITY OF TULSA, TULSA COUNTY,
STATE OF OKLAHOMA, ACCORDING TO THE LAST RECORDED
PLAT THEREOF

NOTATION 1: REMOVED FROM RESALE
NOTATION 2: PAID BY OWNER BEFORE AUCTION

THIS PROGRAM WAS RUN FOR UPDATE TO TREMAST FILE AND ONLINE SALEBOOK

REPORT IS IN ASCENDING PARCEL NUMBER ORDER

PARCEL NUMBER : 36840-92-26-46150

BIDDER NUMBER: 457

DATE SOLD : 06/13/22
RESALE CERTIFICATE NUMBER: 1906405

DEED NAME:
CHARLES NWANKWO

LEGAL DESCRIPTION : LT 1 BLK 3

SUBDIVISION : ROYAL MANOR SOUTH

TRUST DEPOSIT NUMBER: 220198
BID AMOUNT : 4,750.00
TRUST DEPOSIT TOTAL : 5,016.00
NET SURPLUS AMOUNT : 4,551.99

TAXING UNIT: T-1A
ADDITIONAL LEGAL : AN ADDITION TO THE CITY OF TULSA, TULSA COUNTY,
STATE OF OKLAHOMA, ACCORDING TO THE LAST RECORDED
PLAT THEREOF

NOTATION 1:
NOTATION 2:

PARCEL NUMBER : 37150-92-04-09100

BIDDER NUMBER: 243

DATE SOLD : 06/13/22
RESALE CERTIFICATE NUMBER: 1906446

DEED NAME:
RENE L SAMPAY

LEGAL DESCRIPTION : LOT 4 BLK 2

SUBDIVISION : SANTA CRUZ ADDN

TRUST DEPOSIT NUMBER: 220203
BID AMOUNT : 41,000.00
TRUST DEPOSIT TOTAL : 41,283.50
NET SURPLUS AMOUNT : 38,535.02

TAXING UNIT: T-1A
ADDITIONAL LEGAL : AN ADDITION TO THE CITY OF TULSA, TULSA COUNTY,
STATE OF OKLAHOMA, ACCORDING TO THE LAST RECORDED
PLAT THEREOF

NOTATION 1:
NOTATION 2:

THIS PROGRAM WAS RUN FOR UPDATE TO TREMAST FILE AND ONLINE SALEBOOK

REPORT IS IN ASCENDING PARCEL NUMBER ORDER

PARCEL NUMBER : 37175-92-04-09160

BIDDER NUMBER: 294

DATE SOLD : 06/13/22
RESALE CERTIFICATE NUMBER: 1906449

DEED NAME:
MARINA TABORA

LEGAL DESCRIPTION : LT 2 BLK 4

SUBDIVISION : SANTA CRUZ ADDN RESURVEY B4

TRUST DEPOSIT NUMBER: 220200
BID AMOUNT : 3,500.00
TRUST DEPOSIT TOTAL : 3,753.50
NET SURPLUS AMOUNT : .00

TAXING UNIT: T-1A
ADDITIONAL LEGAL : AN ADDITION TO THE CITY OF TULSA, TULSA COUNTY,
STATE OF OKLAHOMA, ACCORDING TO THE LAST RECORDED
PLAT THEREOF

NOTATION 1:
NOTATION 2:

PARCEL NUMBER : 37800-93-02-11740

BIDDER NUMBER: 79

DATE SOLD : 06/13/22
RESALE CERTIFICATE NUMBER: 1906668

DEED NAME:
HOME4 INVESTMENT LLC

LEGAL DESCRIPTION : LT 7 BLK 21

SUBDIVISION : SHERIDAN HILLS

TRUST DEPOSIT NUMBER: 220201
BID AMOUNT : 58,000.00
TRUST DEPOSIT TOTAL : 58,321.00
NET SURPLUS AMOUNT : 51,993.73

TAXING UNIT: T-1A
ADDITIONAL LEGAL : AN ADDITION TO THE CITY OF TULSA, TULSA COUNTY,
STATE OF OKLAHOMA, ACCORDING TO THE LAST RECORDED
PLAT THEREOF

NOTATION 1:
NOTATION 2:

THIS PROGRAM WAS RUN FOR UPDATE TO TREMAST FILE AND ONLINE SALEBOOK

REPORT IS IN ASCENDING PARCEL NUMBER ORDER

PARCEL NUMBER : 38605-92-05-03875

BIDDER NUMBER: 523

DATE SOLD : 06/13/22
RESALE CERTIFICATE NUMBER: 1906740

DEED NAME:
LESTER A MEREDITH

LEGAL DESCRIPTION : W10 OF E156.5 OF LT 3 BLK 1

SUBDIVISION : SMITH'S SUB

TRUST DEPOSIT NUMBER: 220202
BID AMOUNT : 2,100.00
TRUST DEPOSIT TOTAL : 2,366.00
NET SURPLUS AMOUNT : 1,753.67

TAXING UNIT: T-1A
ADDITIONAL LEGAL : AN ADDITION TO THE CITY OF TULSA, TULSA COUNTY,
STATE OF OKLAHOMA, ACCORDING TO THE LAST RECORDED
PLAT THEREOF

NOTATION 1:
NOTATION 2:

PARCEL NUMBER : 38605-92-05-04530

BIDDER NUMBER: 464

DATE SOLD : 06/13/22
RESALE CERTIFICATE NUMBER: 1906753

DEED NAME:
STUART MORDHORST

LEGAL DESCRIPTION : W/2 N/2 LT 7 BLK 2 LESS E65 THEREOF

SUBDIVISION : SMITH'S SUB

TRUST DEPOSIT NUMBER: 220127
BID AMOUNT : 23,000.00
TRUST DEPOSIT TOTAL : 23,321.00
NET SURPLUS AMOUNT : 20,030.74

TAXING UNIT: T-1A
ADDITIONAL LEGAL : AN ADDITION TO THE CITY OF TULSA, TULSA COUNTY,
STATE OF OKLAHOMA, ACCORDING TO THE LAST RECORDED
PLAT THEREOF

NOTATION 1:
NOTATION 2:

THIS PROGRAM WAS RUN FOR UPDATE TO TREMAST FILE AND ONLINE SALEBOOK

REPORT IS IN ASCENDING PARCEL NUMBER ORDER

PARCEL NUMBER : 38950-03-27-09970

BIDDER NUMBER: 12

DATE SOLD : 06/13/22
RESALE CERTIFICATE NUMBER: 1906798

DEED NAME:
ROY D LEATHERS JR

LEGAL DESCRIPTION : LT 3 BLK 2

SUBDIVISION : SOUTH DAWSON ADDN

TRUST DEPOSIT NUMBER: 220075
BID AMOUNT : 8,000.00
TRUST DEPOSIT TOTAL : 8,321.00
NET SURPLUS AMOUNT : .00

TAXING UNIT: T-1A
ADDITIONAL LEGAL : AN ADDITION TO THE CITY OF TULSA, TULSA COUNTY,
STATE OF OKLAHOMA, ACCORDING TO THE LAST RECORDED
PLAT THEREOF

NOTATION 1:
NOTATION 2:

PARCEL NUMBER : 38975-92-33-02810

BIDDER NUMBER: 393

DATE SOLD : 06/13/22
RESALE CERTIFICATE NUMBER: 1906812

DEED NAME:
ANGELA HAMPTON

LEGAL DESCRIPTION : LTS 14 & 15 BLK 5

SUBDIVISION : SOUTH HAVEN AMD

TRUST DEPOSIT NUMBER: 220110
BID AMOUNT : 3,500.00
TRUST DEPOSIT TOTAL : 3,766.00
NET SURPLUS AMOUNT : 3,049.66

TAXING UNIT: T-1A
ADDITIONAL LEGAL : AN ADDITION TO THE CITY OF TULSA, TULSA COUNTY,
STATE OF OKLAHOMA, ACCORDING TO THE LAST RECORDED
PLAT THEREOF

NOTATION 1:
NOTATION 2:

THIS PROGRAM WAS RUN FOR UPDATE TO TREMAST FILE AND ONLINE SALEBOOK

REPORT IS IN ASCENDING PARCEL NUMBER ORDER

PARCEL NUMBER : 38975-92-33-03170

BIDDER NUMBER: 503

DATE SOLD : 06/13/22
RESALE CERTIFICATE NUMBER: 1906818

DEED NAME:
ALAN WILLIAMS AND RAY ORES

LEGAL DESCRIPTION : LOT 32 BLK 6

SUBDIVISION : SOUTH HAVEN AMD

TRUST DEPOSIT NUMBER: 220205
BID AMOUNT : 2,900.00
TRUST DEPOSIT TOTAL : 3,178.50
NET SURPLUS AMOUNT : 2,535.02

TAXING UNIT: T-1A
ADDITIONAL LEGAL : AN ADDITION TO THE CITY OF TULSA, TULSA COUNTY,
STATE OF OKLAHOMA, ACCORDING TO THE LAST RECORDED
PLAT THEREOF

NOTATION 1:
NOTATION 2:

PARCEL NUMBER : 38975-92-33-04820

BIDDER NUMBER: 0

RESALE CERTIFICATE NUMBER: 1906842

LEGAL DESCRIPTION : LOTS 1 & 2 BLK 24

SUBDIVISION : SOUTH HAVEN AMD

TRUST DEPOSIT NUMBER: 0
BID AMOUNT : .00
TRUST DEPOSIT TOTAL : .00
NET SURPLUS AMOUNT : .00

TAXING UNIT: T-1A
ADDITIONAL LEGAL : AN ADDITION TO THE CITY OF TULSA, TULSA COUNTY,
STATE OF OKLAHOMA, ACCORDING TO THE LAST RECORDED
PLAT THEREOF

NOTATION 1: REMOVED FROM RESALE
NOTATION 2: PAID BY OWNER BEFORE AUCTION

THIS PROGRAM WAS RUN FOR UPDATE TO TREMAST FILE AND ONLINE SALEBOOK

REPORT IS IN ASCENDING PARCEL NUMBER ORDER

PARCEL NUMBER : 38975-92-33-04980

BIDDER NUMBER: 0

RESALE CERTIFICATE NUMBER: 1906845

LEGAL DESCRIPTION : LOT 31 BLK 24

SUBDIVISION : SOUTH HAVEN AMD

TAXING UNIT: T-1A
ADDITIONAL LEGAL

: AN ADDITION TO THE CITY OF TULSA, TULSA COUNTY,
STATE OF OKLAHOMA, ACCORDING TO THE LAST RECORDED
PLAT THEREOF

TRUST DEPOSIT NUMBER: 0
BID AMOUNT : .00
TRUST DEPOSIT TOTAL : .00
NET SURPLUS AMOUNT : .00

NOTATION 1: REMOVED FROM RESALE
NOTATION 2: PAID BY OWNER BEFORE AUCTION

PARCEL NUMBER : 38975-92-33-04990

BIDDER NUMBER: 0

RESALE CERTIFICATE NUMBER: 1906846

LEGAL DESCRIPTION : LOT 32 BLK 24

SUBDIVISION : SOUTH HAVEN AMD

TAXING UNIT: T-1A
ADDITIONAL LEGAL

: AN ADDITION TO THE CITY OF TULSA, TULSA COUNTY,
STATE OF OKLAHOMA, ACCORDING TO THE LAST RECORDED
PLAT THEREOF

TRUST DEPOSIT NUMBER: 0
BID AMOUNT : .00
TRUST DEPOSIT TOTAL : .00
NET SURPLUS AMOUNT : .00

NOTATION 1: REMOVED FROM RESALE
NOTATION 2: PAID BY OWNER BEFORE AUCTION

RUN DATE: 06/21/22 19:00:30 RETURN OF 2022 JUNE RESALE AUCTION HELD JUNE 13, 2022 THRU JUNE 13, 2022
RESALE JOURNAL OF PROCEEDINGS

THIS PROGRAM WAS RUN FOR UPDATE TO TREMAST FILE AND ONLINE SALEBOOK

REPORT IS IN ASCENDING PARCEL NUMBER ORDER

PARCEL NUMBER : 40275-03-20-09180

BIDDER NUMBER: 451

DATE SOLD : 06/13/22
RESALE CERTIFICATE NUMBER: 1907029

DEED NAME:
AUTUMN KABRIE EDWARDS

LEGAL DESCRIPTION : LT 2 LESS HWY BEG NWC TH S 50.54' NE 58.73' W 30'
TO BEG BLK 4

TRUST DEPOSIT NUMBER: 220204
BID AMOUNT : 500.00
TRUST DEPOSIT TOTAL : 766.00
NET SURPLUS AMOUNT : 185.95

SUBDIVISION : SQUARE DEAL

TAXING UNIT: T-1A
ADDITIONAL LEGAL : AN ADDITION TO THE CITY OF TULSA, TULSA COUNTY,
STATE OF OKLAHOMA, ACCORDING TO THE LAST RECORDED
PLAT THEREOF

NOTATION 1:
NOTATION 2:

PARCEL NUMBER : 40275-03-20-09190

BIDDER NUMBER: 523

DATE SOLD : 06/13/22
RESALE CERTIFICATE NUMBER: 1907030

DEED NAME:
LESTER A MEREDITH

LEGAL DESCRIPTION : A TRI LT 3 BEG SEC TH W 50 NE 97.89 S 84.46 TO BEG
BLK 4

TRUST DEPOSIT NUMBER: 220202
BID AMOUNT : 1,300.00
TRUST DEPOSIT TOTAL : 1,578.50
NET SURPLUS AMOUNT : 1,104.31

SUBDIVISION : SQUARE DEAL

TAXING UNIT: T-1A
ADDITIONAL LEGAL : AN ADDITION TO THE CITY OF TULSA, TULSA COUNTY,
STATE OF OKLAHOMA, ACCORDING TO THE LAST RECORDED
PLAT THEREOF

NOTATION 1:
NOTATION 2:

RUN DATE: 06/21/22 19:00:30 RETURN OF 2022 JUNE RESALE AUCTION HELD JUNE 13, 2022 THRU JUNE 13, 2022
RESALE JOURNAL OF PROCEEDINGS

THIS PROGRAM WAS RUN FOR UPDATE TO TREMAST FILE AND ONLINE SALEBOOK

REPORT IS IN ASCENDING PARCEL NUMBER ORDER

PARCEL NUMBER : 40325-94-17-07420

BIDDER NUMBER: 335

DATE SOLD : 06/13/22
RESALE CERTIFICATE NUMBER: 1907049

DEED NAME:
KCBY PROPERTIES, LLC

LEGAL DESCRIPTION : LT 5 BLK 7

SUBDIVISION : STACEY LYNN ADDN

TRUST DEPOSIT NUMBER: 220206
BID AMOUNT : 75,000.00
TRUST DEPOSIT TOTAL : 75,321.00
NET SURPLUS AMOUNT : 69,443.49

TAXING UNIT: T-1A
ADDITIONAL LEGAL : AN ADDITION TO THE CITY OF TULSA, TULSA COUNTY,
STATE OF OKLAHOMA, ACCORDING TO THE LAST RECORDED
PLAT THEREOF

NOTATION 1:
NOTATION 2:

PARCEL NUMBER : 40525-02-24-09900

BIDDER NUMBER: 149

DATE SOLD : 06/13/22
RESALE CERTIFICATE NUMBER: 1907090

DEED NAME:
RAYSTAR PROPERTIES LLC

LEGAL DESCRIPTION : LT 18 BLK 7

SUBDIVISION : STANDARD HGTS AMD

TRUST DEPOSIT NUMBER: 220016
BID AMOUNT : 8,000.00
TRUST DEPOSIT TOTAL : 8,278.50
NET SURPLUS AMOUNT : 7,772.03

TAXING UNIT: T-1A
ADDITIONAL LEGAL : AN ADDITION TO THE CITY OF TULSA, TULSA COUNTY,
STATE OF OKLAHOMA, ACCORDING TO THE LAST RECORDED
PLAT THEREOF

NOTATION 1:
NOTATION 2:

RUN DATE: 06/21/22 19:00:30 RETURN OF 2022 JUNE RESALE AUCTION HELD JUNE 13, 2022 THRU JUNE 13, 2022
RESALE JOURNAL OF PROCEEDINGS

THIS PROGRAM WAS RUN FOR UPDATE TO TREMAST FILE AND ONLINE SALEBOOK

REPORT IS IN ASCENDING PARCEL NUMBER ORDER

PARCEL NUMBER : 40525-02-24-09910

BIDDER NUMBER: 531

DATE SOLD : 06/13/22
RESALE CERTIFICATE NUMBER: 1907091

DEED NAME:
REYNALDO SANCHEZ

LEGAL DESCRIPTION : LT-19-BLK-7

SUBDIVISION : STANDARD HGTS AMD

TRUST DEPOSIT NUMBER: 220207
BID AMOUNT : 13,000.00
TRUST DEPOSIT TOTAL : 13,278.50
NET SURPLUS AMOUNT : 12,772.03

TAXING UNIT: T-1A
ADDITIONAL LEGAL : AN ADDITION TO THE CITY OF TULSA, TULSA COUNTY,
STATE OF OKLAHOMA, ACCORDING TO THE LAST RECORDED
PLAT THEREOF

NOTATION 1:
NOTATION 2:

PARCEL NUMBER : 40525-02-24-09920

BIDDER NUMBER: 149

DATE SOLD : 06/13/22
RESALE CERTIFICATE NUMBER: 1907092

DEED NAME:
RAYSTAR PROPERTIES LLC

LEGAL DESCRIPTION : LOT-20-BLK-7

SUBDIVISION : STANDARD HGTS AMD

TRUST DEPOSIT NUMBER: 220016
BID AMOUNT : 7,500.00
TRUST DEPOSIT TOTAL : 7,766.00
NET SURPLUS AMOUNT : 7,272.03

TAXING UNIT: T-1A
ADDITIONAL LEGAL : AN ADDITION TO THE CITY OF TULSA, TULSA COUNTY,
STATE OF OKLAHOMA, ACCORDING TO THE LAST RECORDED
PLAT THEREOF

NOTATION 1:
NOTATION 2:

RUN DATE: 06/21/22 19:00:30 RETURN OF 2022 JUNE RESALE AUCTION HELD JUNE 13, 2022 THRU JUNE 13, 2022
RESALE JOURNAL OF PROCEEDINGS

THIS PROGRAM WAS RUN FOR UPDATE TO TREMAST FILE AND ONLINE SALEBOOK

REPORT IS IN ASCENDING PARCEL NUMBER ORDER

PARCEL NUMBER : 40800-02-13-05190

BIDDER NUMBER: 335

DATE SOLD : 06/13/22
RESALE CERTIFICATE NUMBER: 1907184

DEED NAME:
KCBY PROPERTIES, LLC

LEGAL DESCRIPTION : LT 3 BK 3

SUBDIVISION : SUBURBAN ACRES AMD

TRUST DEPOSIT NUMBER: 220208
BID AMOUNT : 25,000.00
TRUST DEPOSIT TOTAL : 25,308.50
NET SURPLUS AMOUNT : 22,610.10

TAXING UNIT: T-1A
ADDITIONAL LEGAL : AN ADDITION TO THE CITY OF TULSA, TULSA COUNTY,
STATE OF OKLAHOMA, ACCORDING TO THE LAST RECORDED
PLAT THEREOF

NOTATION 1:
NOTATION 2:

PARCEL NUMBER : 40800-02-13-05650

BIDDER NUMBER: 335

DATE SOLD : 06/13/22
RESALE CERTIFICATE NUMBER: 1206004

DEED NAME:
KCBY PROPERTIES, LLC

LEGAL DESCRIPTION : LT 3 BK 4

SUBDIVISION : SUBURBAN ACRES AMD

TRUST DEPOSIT NUMBER: 220208
BID AMOUNT : 42,500.00
TRUST DEPOSIT TOTAL : 44,522.75
NET SURPLUS AMOUNT : 33,823.01

TAXING UNIT: T-1A
ADDITIONAL LEGAL : AN ADDITION TO THE CITY OF TULSA, TULSA COUNTY,
STATE OF OKLAHOMA, ACCORDING TO THE LAST RECORDED
PLAT THEREOF

NOTATION 1:
NOTATION 2:

RUN DATE: 06/21/22 19:00:31 RETURN OF 2022 JUNE RESALE AUCTION HELD JUNE 13, 2022 THRU JUNE 13, 2022
RESALE JOURNAL OF PROCEEDINGS

THIS PROGRAM WAS RUN FOR UPDATE TO TREMAST FILE AND ONLINE SALEBOOK

REPORT IS IN ASCENDING PARCEL NUMBER ORDER

PARCEL NUMBER : 40825-02-13-08290

BIDDER NUMBER: 0

RESALE CERTIFICATE NUMBER: 1907286

LEGAL DESCRIPTION : LT 23 BLK 6

SUBDIVISION : SUBURBAN ACRES SECOND

TAXING UNIT: T-1A
ADDITIONAL LEGAL

: AN ADDITION TO THE CITY OF TULSA, TULSA COUNTY,
STATE OF OKLAHOMA, ACCORDING TO THE LAST RECORDED
PLAT THEREOF

TRUST DEPOSIT NUMBER: 0
BID AMOUNT : .00
TRUST DEPOSIT TOTAL : .00
NET SURPLUS AMOUNT : .00

NOTATION 1: REMOVED FROM RESALE
NOTATION 2: PAID BY OWNER BEFORE AUCTION

PARCEL NUMBER : 40825-02-13-09890

BIDDER NUMBER: 227

DATE SOLD : 06/13/22
RESALE CERTIFICATE NUMBER: 1907325

DEED NAME:
CONTRA ENTERPRISES LLC

LEGAL DESCRIPTION : LT 2 BLK 11

SUBDIVISION : SUBURBAN ACRES SECOND

TAXING UNIT: T-1A
ADDITIONAL LEGAL

: AN ADDITION TO THE CITY OF TULSA, TULSA COUNTY,
STATE OF OKLAHOMA, ACCORDING TO THE LAST RECORDED
PLAT THEREOF

TRUST DEPOSIT NUMBER: 220157
BID AMOUNT : 20,000.00
TRUST DEPOSIT TOTAL : 20,283.50
NET SURPLUS AMOUNT : 17,647.76

NOTATION 1:
NOTATION 2:

RUN DATE: 06/21/22 19:00:31 RETURN OF 2022 JUNE RESALE AUCTION HELD JUNE 13, 2022 THRU JUNE 13, 2022
RESALE JOURNAL OF PROCEEDINGS

THIS PROGRAM WAS RUN FOR UPDATE TO TREMAST FILE AND ONLINE SALEBOOK

REPORT IS IN ASCENDING PARCEL NUMBER ORDER

PARCEL NUMBER : 40875-02-13-11560

BIDDER NUMBER: 243

DATE SOLD : 06/13/22
RESALE CERTIFICATE NUMBER: 1907434

DEED NAME:
RENE L SAMPAY

LEGAL DESCRIPTION : LT 21 BLK 6 LESS E.1'

SUBDIVISION : SUBURBAN ACRES FOURTH ADDN

TRUST DEPOSIT NUMBER: 220209
BID AMOUNT : 5,000.00
TRUST DEPOSIT TOTAL : 5,266.00
NET SURPLUS AMOUNT : .00

TAXING UNIT: T-1A
ADDITIONAL LEGAL : AN ADDITION TO THE CITY OF TULSA, TULSA COUNTY,
STATE OF OKLAHOMA, ACCORDING TO THE LAST RECORDED
PLAT THEREOF

NOTATION 1:
NOTATION 2:

PARCEL NUMBER : 41025-02-01-00770

BIDDER NUMBER: 110

DATE SOLD : 06/13/22
RESALE CERTIFICATE NUMBER: 1907463

DEED NAME:
PATRICIA G HURD

LEGAL DESCRIPTION : LOT-5-BLK-12

SUBDIVISION : SUBURBAN HILLS ADDN

TRUST DEPOSIT NUMBER: 220005
BID AMOUNT : 7,000.00
TRUST DEPOSIT TOTAL : 7,266.00
NET SURPLUS AMOUNT : 1,492.56

TAXING UNIT: T-1A
ADDITIONAL LEGAL : AN ADDITION TO THE CITY OF TULSA, TULSA COUNTY,
STATE OF OKLAHOMA, ACCORDING TO THE LAST RECORDED
PLAT THEREOF

NOTATION 1:
NOTATION 2:

THIS PROGRAM WAS RUN FOR UPDATE TO TREMAST FILE AND ONLINE SALEBOOK

REPORT IS IN ASCENDING PARCEL NUMBER ORDER

PARCEL NUMBER : 41025-02-01-04250

BIDDER NUMBER: 153

DATE SOLD : 06/13/22
RESALE CERTIFICATE NUMBER: 1907481

DEED NAME:
KEAWANNA THOMPSON AND TARA LYLES AND TIERIKA LYLES
AND LAKISHA LYLES

LEGAL DESCRIPTION : LT 12 BLK 3

SUBDIVISION : SUBURBAN HILLS ADDN

TRUST DEPOSIT NUMBER: 220211
BID AMOUNT : 17,000.00
TRUST DEPOSIT TOTAL : 17,308.50
NET SURPLUS AMOUNT : 14,037.65

TAXING UNIT: T-1A
ADDITIONAL LEGAL : AN ADDITION TO THE CITY OF TULSA, TULSA COUNTY,
STATE OF OKLAHOMA, ACCORDING TO THE LAST RECORDED
PLAT THEREOF

NOTATION 1:
NOTATION 2:

PARCEL NUMBER : 41025-02-01-04350

BIDDER NUMBER: 528

DATE SOLD : 06/13/22
RESALE CERTIFICATE NUMBER: 1907484

DEED NAME:
KINGDOM VISION INVESTMENTS LLC

LEGAL DESCRIPTION : LT 22 BLK 3

SUBDIVISION : SUBURBAN HILLS ADDN

TRUST DEPOSIT NUMBER: 220210
BID AMOUNT : 15,000.00
TRUST DEPOSIT TOTAL : 15,266.00
NET SURPLUS AMOUNT : 3,843.36

TAXING UNIT: T-1A
ADDITIONAL LEGAL : AN ADDITION TO THE CITY OF TULSA, TULSA COUNTY,
STATE OF OKLAHOMA, ACCORDING TO THE LAST RECORDED
PLAT THEREOF

NOTATION 1:
NOTATION 2:

THIS PROGRAM WAS RUN FOR UPDATE TO TREMAST FILE AND ONLINE SALEBOOK

REPORT IS IN ASCENDING PARCEL NUMBER ORDER

PARCEL NUMBER : 41100-92-34-03930

BIDDER NUMBER: 0

RESALE CERTIFICATE NUMBER: 1907593

LEGAL DESCRIPTION : LT 1 & N 50' LT 2 BLK 4

SUBDIVISION : SUMMIT PARKS

TAXING UNIT: T-1A
ADDITIONAL LEGAL

: AN ADDITION TO THE CITY OF TULSA, TULSA COUNTY,
STATE OF OKLAHOMA, ACCORDING TO THE LAST RECORDED
PLAT THEREOF

TRUST DEPOSIT NUMBER: 0
BID AMOUNT : .00
TRUST DEPOSIT TOTAL : .00
NET SURPLUS AMOUNT : .00

NOTATION 1: REMOVED FROM RESALE
NOTATION 2: PAID BY OWNER BEFORE AUCTION

PARCEL NUMBER : 43300-03-29-10750

BIDDER NUMBER: 0

RESALE CERTIFICATE NUMBER: 1907866

LEGAL DESCRIPTION : LT 111 BK 11

SUBDIVISION : TULSA HGTS

TAXING UNIT: T-1A
ADDITIONAL LEGAL

: AN ADDITION TO THE CITY OF TULSA, TULSA COUNTY,
STATE OF OKLAHOMA, ACCORDING TO THE LAST RECORDED
PLAT THEREOF

TRUST DEPOSIT NUMBER: 0
BID AMOUNT : .00
TRUST DEPOSIT TOTAL : .00
NET SURPLUS AMOUNT : .00

NOTATION 1: REMOVED FROM RESALE
NOTATION 2: PAID BY OWNER BEFORE AUCTION

THIS PROGRAM WAS RUN FOR UPDATE TO TREMAST FILE AND ONLINE SALEBOOK

REPORT IS IN ASCENDING PARCEL NUMBER ORDER

PARCEL NUMBER : 43300-03-29-13480

BIDDER NUMBER: 445

DATE SOLD : 06/13/22
RESALE CERTIFICATE NUMBER: 1907918

DEED NAME:
SHAMIEL GARY

LEGAL DESCRIPTION : LT 391 BK 30

SUBDIVISION : TULSA HGTS

TRUST DEPOSIT NUMBER: 220213
BID AMOUNT : 6,000.00
TRUST DEPOSIT TOTAL : 6,266.00
NET SURPLUS AMOUNT : .00

TAXING UNIT: T-1A
ADDITIONAL LEGAL : AN ADDITION TO THE CITY OF TULSA, TULSA COUNTY,
STATE OF OKLAHOMA, ACCORDING TO THE LAST RECORDED
PLAT THEREOF

NOTATION 1:
NOTATION 2:

PARCEL NUMBER : 43300-03-29-16480

BIDDER NUMBER: 171

DATE SOLD : 06/13/22
RESALE CERTIFICATE NUMBER: 1907953

DEED NAME:
ERRICA MARTINEZ

LEGAL DESCRIPTION : LT 724 & E7.5 VAC ALLEY ADJ ON W BLK 54

SUBDIVISION : TULSA HGTS

TRUST DEPOSIT NUMBER: 220212
BID AMOUNT : 5,000.00
TRUST DEPOSIT TOTAL : 5,278.50
NET SURPLUS AMOUNT : 1,406.36

TAXING UNIT: T-1A
ADDITIONAL LEGAL : AN ADDITION TO THE CITY OF TULSA, TULSA COUNTY,
STATE OF OKLAHOMA, ACCORDING TO THE LAST RECORDED
PLAT THEREOF

NOTATION 1:
NOTATION 2:

RUN DATE: 06/21/22 19:00:32 RETURN OF 2022 JUNE RESALE AUCTION HELD JUNE 13, 2022 THRU JUNE 13, 2022
RESALE JOURNAL OF PROCEEDINGS

THIS PROGRAM WAS RUN FOR UPDATE TO TREMAST FILE AND ONLINE SALEBOOK

REPORT IS IN ASCENDING PARCEL NUMBER ORDER

PARCEL NUMBER : 43925-03-35-18320

BIDDER NUMBER: 89

DATE SOLD : 06/13/22
RESALE CERTIFICATE NUMBER: 1908053

DEED NAME:
ISMENE RIVERA

LEGAL DESCRIPTION : LT 15 BLK 21

SUBDIVISION : VAL-CHARLES ADDN

TRUST DEPOSIT NUMBER: 220214
BID AMOUNT : 50,000.00
TRUST DEPOSIT TOTAL : 50,283.50
NET SURPLUS AMOUNT : 45,878.49

TAXING UNIT: T-1A
ADDITIONAL LEGAL : AN ADDITION TO THE CITY OF TULSA, TULSA COUNTY,
STATE OF OKLAHOMA, ACCORDING TO THE LAST RECORDED
PLAT THEREOF

NOTATION 1:
NOTATION 2:

PARCEL NUMBER : 44140-83-11-09980

BIDDER NUMBER: 400

DATE SOLD : 06/13/22
RESALE CERTIFICATE NUMBER: 1908072

DEED NAME:
JCMKA LLC

LEGAL DESCRIPTION : LT 1 BLK 5

SUBDIVISION : VALLEY SOUTH

TRUST DEPOSIT NUMBER: 220111
BID AMOUNT : 85,000.00
TRUST DEPOSIT TOTAL : 85,333.50
NET SURPLUS AMOUNT : 67,853.51

TAXING UNIT: T-1A
ADDITIONAL LEGAL : AN ADDITION TO THE CITY OF TULSA, TULSA COUNTY,
STATE OF OKLAHOMA, ACCORDING TO THE LAST RECORDED
PLAT THEREOF

NOTATION 1:
NOTATION 2:

RUN DATE: 06/21/22 19:00:32 RETURN OF 2022 JUNE RESALE AUCTION HELD JUNE 13, 2022 THRU JUNE 13, 2022
RESALE JOURNAL OF PROCEEDINGS

THIS PROGRAM WAS RUN FOR UPDATE TO TREMAST FILE AND ONLINE SALEBOOK

REPORT IS IN ASCENDING PARCEL NUMBER ORDER

PARCEL NUMBER : 44200-02-11-01080

BIDDER NUMBER: 0

RESALE CERTIFICATE NUMBER: 1908100

LEGAL DESCRIPTION : LT 18 BLK 5

SUBDIVISION : VALLEY VIEW ACRES

TRUST DEPOSIT NUMBER: 0
BID AMOUNT : .00
TRUST DEPOSIT TOTAL : .00
NET SURPLUS AMOUNT : .00

TAXING UNIT: T-1A
ADDITIONAL LEGAL : AN ADDITION TO THE CITY OF TULSA, TULSA COUNTY,
STATE OF OKLAHOMA, ACCORDING TO THE LAST RECORDED
PLAT THEREOF

NOTATION 1: REMOVED FROM RESALE
NOTATION 2: PAID BY OWNER BEFORE AUCTION

PARCEL NUMBER : 44200-02-11-04710

BIDDER NUMBER: 0

RESALE CERTIFICATE NUMBER: 1908205

LEGAL DESCRIPTION : LT 34 BLK 18

SUBDIVISION : VALLEY VIEW ACRES

TRUST DEPOSIT NUMBER: 0
BID AMOUNT : .00
TRUST DEPOSIT TOTAL : .00
NET SURPLUS AMOUNT : .00

TAXING UNIT: T-1A
ADDITIONAL LEGAL : AN ADDITION TO THE CITY OF TULSA, TULSA COUNTY,
STATE OF OKLAHOMA, ACCORDING TO THE LAST RECORDED
PLAT THEREOF

NOTATION 1: REMOVED FROM RESALE
NOTATION 2: PAID BY OWNER BEFORE AUCTION

RUN DATE: 06/21/22 19:00:32 RETURN OF 2022 JUNE RESALE AUCTION HELD JUNE 13, 2022 THRU JUNE 13, 2022
RESALE JOURNAL OF PROCEEDINGS

THIS PROGRAM WAS RUN FOR UPDATE TO TREMAST FILE AND ONLINE SALEBOOK

REPORT IS IN ASCENDING PARCEL NUMBER ORDER

PARCEL NUMBER : 44225-02-12-08870

BIDDER NUMBER: 225

DATE SOLD : 06/13/22
RESALE CERTIFICATE NUMBER: 1908269

DEED NAME:
HABITAT HOUSING, INC.

LEGAL DESCRIPTION : LT 11 BLK 31

SUBDIVISION : VALLEY VIEW ACRES SECOND ADDN

TRUST DEPOSIT NUMBER: 220055
BID AMOUNT : 10,000.00
TRUST DEPOSIT TOTAL : 10,291.00
NET SURPLUS AMOUNT : .00

TAXING UNIT: T-1A
ADDITIONAL LEGAL : AN ADDITION TO THE CITY OF TULSA, TULSA COUNTY,
STATE OF OKLAHOMA, ACCORDING TO THE LAST RECORDED
PLAT THEREOF

NOTATION 1:
NOTATION 2:

PARCEL NUMBER : 44225-02-12-09490

BIDDER NUMBER: 225

DATE SOLD : 06/13/22
RESALE CERTIFICATE NUMBER: 1908286

DEED NAME:
HABITAT HOUSING, INC.

LEGAL DESCRIPTION : LT 2 BLK 36

SUBDIVISION : VALLEY VIEW ACRES SECOND ADDN

TRUST DEPOSIT NUMBER: 220055
BID AMOUNT : 9,000.00
TRUST DEPOSIT TOTAL : 9,266.00
NET SURPLUS AMOUNT : 1,287.13

TAXING UNIT: T-1A
ADDITIONAL LEGAL : AN ADDITION TO THE CITY OF TULSA, TULSA COUNTY,
STATE OF OKLAHOMA, ACCORDING TO THE LAST RECORDED
PLAT THEREOF

NOTATION 1:
NOTATION 2:

RUN DATE: 06/21/22 19:00:33 RETURN OF 2022 JUNE RESALE AUCTION HELD JUNE 13, 2022 THRU JUNE 13, 2022
RESALE JOURNAL OF PROCEEDINGS

THIS PROGRAM WAS RUN FOR UPDATE TO TREMAST FILE AND ONLINE SALEBOOK

REPORT IS IN ASCENDING PARCEL NUMBER ORDER

PARCEL NUMBER : 44225-02-12-09580

BIDDER NUMBER: 225

DATE SOLD : 06/13/22
RESALE CERTIFICATE NUMBER: 1908287

DEED NAME:
HABITAT HOUSING, INC.

LEGAL DESCRIPTION : LT 11 BLK 36

SUBDIVISION : VALLEY VIEW ACRES SECOND ADDN

TRUST DEPOSIT NUMBER: 220055
BID AMOUNT : 9,000.00
TRUST DEPOSIT TOTAL : 9,303.50
NET SURPLUS AMOUNT : 3,041.15

TAXING UNIT: T-1A
ADDITIONAL LEGAL : AN ADDITION TO THE CITY OF TULSA, TULSA COUNTY,
STATE OF OKLAHOMA, ACCORDING TO THE LAST RECORDED
PLAT THEREOF

NOTATION 1:
NOTATION 2:

PARCEL NUMBER : 44250-02-12-13120

BIDDER NUMBER: 82

DATE SOLD : 06/13/22
RESALE CERTIFICATE NUMBER: 1908387

DEED NAME:
DANNY J WEBB

LEGAL DESCRIPTION : LT 11 BLK 47

SUBDIVISION : VALLEY VIEW ACRES THIRD ADDN

TRUST DEPOSIT NUMBER: 220215
BID AMOUNT : 3,094.35
TRUST DEPOSIT TOTAL : 3,415.35
NET SURPLUS AMOUNT : .00

TAXING UNIT: T-1A
ADDITIONAL LEGAL : AN ADDITION TO THE CITY OF TULSA, TULSA COUNTY,
STATE OF OKLAHOMA, ACCORDING TO THE LAST RECORDED
PLAT THEREOF

NOTATION 1:
NOTATION 2:

THIS PROGRAM WAS RUN FOR UPDATE TO TREMAST FILE AND ONLINE SALEBOOK

REPORT IS IN ASCENDING PARCEL NUMBER ORDER

PARCEL NUMBER : 44250-02-12-13550

BIDDER NUMBER: 457

DATE SOLD : 06/13/22
RESALE CERTIFICATE NUMBER: 1708199

DEED NAME:
CHARLES NWANKWO

LEGAL DESCRIPTION : LT 2 BLK 49

SUBDIVISION : VALLEY VIEW ACRES THIRD ADDN

TRUST DEPOSIT NUMBER: 220216
BID AMOUNT : 3,000.00
TRUST DEPOSIT TOTAL : 3,241.00
NET SURPLUS AMOUNT : 2,672.62

TAXING UNIT: T-1A
ADDITIONAL LEGAL : AN ADDITION TO THE CITY OF TULSA, TULSA COUNTY,
STATE OF OKLAHOMA, ACCORDING TO THE LAST RECORDED
PLAT THEREOF

NOTATION 1:
NOTATION 2:

PARCEL NUMBER : 44250-02-12-16020

BIDDER NUMBER: 144

DATE SOLD : 06/13/22
RESALE CERTIFICATE NUMBER: 1908483

DEED NAME:
NOHELY VASQUEZ AND MATTHEW G MCDANIEL

LEGAL DESCRIPTION : LT 2 BLK 58

SUBDIVISION : VALLEY VIEW ACRES THIRD ADDN

TRUST DEPOSIT NUMBER: 220099
BID AMOUNT : 10,000.00
TRUST DEPOSIT TOTAL : 10,328.50
NET SURPLUS AMOUNT : .00

TAXING UNIT: T-1A
ADDITIONAL LEGAL : AN ADDITION TO THE CITY OF TULSA, TULSA COUNTY,
STATE OF OKLAHOMA, ACCORDING TO THE LAST RECORDED
PLAT THEREOF

NOTATION 1:
NOTATION 2:

RUN DATE: 06/21/22 19:00:33 RETURN OF 2022 JUNE RESALE AUCTION HELD JUNE 13, 2022 THRU JUNE 13, 2022
RESALE JOURNAL OF PROCEEDINGS

THIS PROGRAM WAS RUN FOR UPDATE TO TREMAST FILE AND ONLINE SALEBOOK

REPORT IS IN ASCENDING PARCEL NUMBER ORDER

PARCEL NUMBER : 44250-02-12-16240

BIDDER NUMBER: 0

RESALE CERTIFICATE NUMBER: 1908487

LEGAL DESCRIPTION : LT 24 BLK 58

SUBDIVISION : VALLEY VIEW ACRES THIRD ADDN

TAXING UNIT: T-1A
ADDITIONAL LEGAL

: AN ADDITION TO THE CITY OF TULSA, TULSA COUNTY,
STATE OF OKLAHOMA, ACCORDING TO THE LAST RECORDED
PLAT THEREOF

TRUST DEPOSIT NUMBER: 0
BID AMOUNT : .00
TRUST DEPOSIT TOTAL : .00
NET SURPLUS AMOUNT : .00

NOTATION 1: REMOVED FROM RESALE
NOTATION 2: PAID BY OWNER BEFORE AUCTION

PARCEL NUMBER : 44325-03-36-03940

BIDDER NUMBER: 40

DATE SOLD : 06/13/22
RESALE CERTIFICATE NUMBER: 1908528

LEGAL DESCRIPTION : LOT 20 BLK 5

DEED NAME:
ANGEL SALDIVAR ABELAR AND SOCORRO SALDIVAR

SUBDIVISION : VAN ACRES ADDN AMD

TAXING UNIT: T-1A
ADDITIONAL LEGAL

: AN ADDITION TO THE CITY OF TULSA, TULSA COUNTY,
STATE OF OKLAHOMA, ACCORDING TO THE LAST RECORDED
PLAT THEREOF

TRUST DEPOSIT NUMBER: 220124
BID AMOUNT : 5,500.00
TRUST DEPOSIT TOTAL : 5,821.00
NET SURPLUS AMOUNT : .00

NOTATION 1:
NOTATION 2:

RUN DATE: 06/21/22 19:00:34 RETURN OF 2022 JUNE RESALE AUCTION HELD JUNE 13, 2022 THRU JUNE 13, 2022
RESALE JOURNAL OF PROCEEDINGS

THIS PROGRAM WAS RUN FOR UPDATE TO TREMAST FILE AND ONLINE SALEBOOK

REPORT IS IN ASCENDING PARCEL NUMBER ORDER

PARCEL NUMBER : 44625-92-04-09810

BIDDER NUMBER: 0

RESALE CERTIFICATE NUMBER: 1908557

LEGAL DESCRIPTION : LT 5 BLK 3

SUBDIVISION : VERNDALE

TAXING UNIT: T-1A
ADDITIONAL LEGAL

: AN ADDITION TO THE CITY OF TULSA, TULSA COUNTY,
STATE OF OKLAHOMA, ACCORDING TO THE LAST RECORDED
PLAT THEREOF

TRUST DEPOSIT NUMBER: 0
BID AMOUNT : .00
TRUST DEPOSIT TOTAL : .00
NET SURPLUS AMOUNT : .00

NOTATION 1: REMOVED FROM RESALE
NOTATION 2: PAID BY OWNER BEFORE AUCTION

PARCEL NUMBER : 44625-92-04-11320

BIDDER NUMBER: 294

DATE SOLD : 06/13/22
RESALE CERTIFICATE NUMBER: 1908575

DEED NAME:
MARINA TABORA

LEGAL DESCRIPTION : LT 7 BLK 10

SUBDIVISION : VERNDALE

TAXING UNIT: T-1A
ADDITIONAL LEGAL

: AN ADDITION TO THE CITY OF TULSA, TULSA COUNTY,
STATE OF OKLAHOMA, ACCORDING TO THE LAST RECORDED
PLAT THEREOF

TRUST DEPOSIT NUMBER: 220217
BID AMOUNT : 10,500.00
TRUST DEPOSIT TOTAL : 10,816.00
NET SURPLUS AMOUNT : .00

NOTATION 1:
NOTATION 2:

RUN DATE: 06/21/22 19:00:34 RETURN OF 2022 JUNE RESALE AUCTION HELD JUNE 13, 2022 THRU JUNE 13, 2022
RESALE JOURNAL OF PROCEEDINGS

THIS PROGRAM WAS RUN FOR UPDATE TO TREMAST FILE AND ONLINE SALEBOOK

REPORT IS IN ASCENDING PARCEL NUMBER ORDER

PARCEL NUMBER : 44650-92-04-13060

BIDDER NUMBER: 523

DATE SOLD : 06/13/22
RESALE CERTIFICATE NUMBER: 1908607

DEED NAME:
LESTER A MEREDITH

LEGAL DESCRIPTION : LT 79 BLK G

SUBDIVISION : VERN HGTS SUB

TRUST DEPOSIT NUMBER: 220202
BID AMOUNT : 2,500.00
TRUST DEPOSIT TOTAL : 2,803.50
NET SURPLUS AMOUNT : 1,781.11

TAXING UNIT: T-1A
ADDITIONAL LEGAL : AN ADDITION TO THE CITY OF TULSA, TULSA COUNTY,
STATE OF OKLAHOMA, ACCORDING TO THE LAST RECORDED
PLAT THEREOF

NOTATION 1:
NOTATION 2:

PARCEL NUMBER : 44775-03-19-07590

BIDDER NUMBER: 0

RESALE CERTIFICATE NUMBER: 1908675

LEGAL DESCRIPTION : LT 9 & E10 LT 10 BLK 3

SUBDIVISION : VICTORY ADDN

TRUST DEPOSIT NUMBER: 0
BID AMOUNT : .00
TRUST DEPOSIT TOTAL : .00
NET SURPLUS AMOUNT : .00

TAXING UNIT: T-1A
ADDITIONAL LEGAL : AN ADDITION TO THE CITY OF TULSA, TULSA COUNTY,
STATE OF OKLAHOMA, ACCORDING TO THE LAST RECORDED
PLAT THEREOF

NOTATION 1: REMOVED FROM RESALE
NOTATION 2: PAID BY OWNER BEFORE AUCTION

RUN DATE: 06/21/22 19:00:34 RETURN OF 2022 JUNE RESALE AUCTION HELD JUNE 13, 2022 THRU JUNE 13, 2022
RESALE JOURNAL OF PROCEEDINGS

THIS PROGRAM WAS RUN FOR UPDATE TO TREMAST FILE AND ONLINE SALEBOOK

REPORT IS IN ASCENDING PARCEL NUMBER ORDER

PARCEL NUMBER : 44775-03-19-08020

BIDDER NUMBER: 149

DATE SOLD : 06/13/22
RESALE CERTIFICATE NUMBER: 1908680

DEED NAME:
RAYSTAR PROPERTIES LLC

LEGAL DESCRIPTION : LT 8 BLK 5

SUBDIVISION : VICTORY ADDN

TRUST DEPOSIT NUMBER: 220016
BID AMOUNT : 4,500.00
TRUST DEPOSIT TOTAL : 4,791.00
NET SURPLUS AMOUNT : 759.01

TAXING UNIT: T-1A
ADDITIONAL LEGAL : AN ADDITION TO THE CITY OF TULSA, TULSA COUNTY,
STATE OF OKLAHOMA, ACCORDING TO THE LAST RECORDED
PLAT THEREOF

NOTATION 1:
NOTATION 2:

PARCEL NUMBER : 44775-03-19-08050

BIDDER NUMBER: 149

DATE SOLD : 06/13/22
RESALE CERTIFICATE NUMBER: 1908683

DEED NAME:
RAYSTAR PROPERTIES LLC

LEGAL DESCRIPTION : LT 11 BLK 5

SUBDIVISION : VICTORY ADDN

TRUST DEPOSIT NUMBER: 220016
BID AMOUNT : 11,000.00
TRUST DEPOSIT TOTAL : 11,291.00
NET SURPLUS AMOUNT : 9,450.61

TAXING UNIT: T-1A
ADDITIONAL LEGAL : AN ADDITION TO THE CITY OF TULSA, TULSA COUNTY,
STATE OF OKLAHOMA, ACCORDING TO THE LAST RECORDED
PLAT THEREOF

NOTATION 1:
NOTATION 2:

RUN DATE: 06/21/22 19:00:34 RETURN OF 2022 JUNE RESALE AUCTION HELD JUNE 13, 2022 THRU JUNE 13, 2022
RESALE JOURNAL OF PROCEEDINGS

THIS PROGRAM WAS RUN FOR UPDATE TO TREMAST FILE AND ONLINE SALEBOOK

REPORT IS IN ASCENDING PARCEL NUMBER ORDER

PARCEL NUMBER : 45325-03-29-16940

BIDDER NUMBER: 0

RESALE CERTIFICATE NUMBER: 1908733

LEGAL DESCRIPTION : LTS 9 &10 BLK 2

SUBDIVISION : WAFUL HGTS RESUB B9 CITY VIEW & PRT B8&19 TULSA
HGTS

TAXING UNIT: T-1A
ADDITIONAL LEGAL

: AN ADDITION TO THE CITY OF TULSA, TULSA COUNTY,
STATE OF OKLAHOMA, ACCORDING TO THE LAST RECORDED
PLAT THEREOF

TRUST DEPOSIT NUMBER: 0
BID AMOUNT : .00
TRUST DEPOSIT TOTAL : .00
NET SURPLUS AMOUNT : .00

NOTATION 1: REMOVED FROM RESALE
NOTATION 2: PAID BY OWNER BEFORE AUCTION

PARCEL NUMBER : 46475-94-05-03830

BIDDER NUMBER: 0

RESALE CERTIFICATE NUMBER: 1908876

LEGAL DESCRIPTION : LT 7 BLK 7

SUBDIVISION : WESTERN VILLAGE

TAXING UNIT: T-1A
ADDITIONAL LEGAL

: AN ADDITION TO THE CITY OF TULSA, TULSA COUNTY,
STATE OF OKLAHOMA, ACCORDING TO THE LAST RECORDED
PLAT THEREOF

TRUST DEPOSIT NUMBER: 0
BID AMOUNT : .00
TRUST DEPOSIT TOTAL : .00
NET SURPLUS AMOUNT : .00

NOTATION 1: REMOVED FROM RESALE
NOTATION 2: PAID BY OWNER BEFORE AUCTION

RUN DATE: 06/21/22 19:00:35 RETURN OF 2022 JUNE RESALE AUCTION HELD JUNE 13, 2022 THRU JUNE 13, 2022
RESALE JOURNAL OF PROCEEDINGS

THIS PROGRAM WAS RUN FOR UPDATE TO TREMAST FILE AND ONLINE SALEBOOK

REPORT IS IN ASCENDING PARCEL NUMBER ORDER

PARCEL NUMBER : 46775-03-33-17530

BIDDER NUMBER: 227

DATE SOLD : 06/13/22
RESALE CERTIFICATE NUMBER: 1908906

DEED NAME:
CONTRA ENTERPRISES LLC

LEGAL DESCRIPTION : LT 1 BLK 1

SUBDIVISION : WESTROPE ACRES SUB L15-20

TRUST DEPOSIT NUMBER: 220157
BID AMOUNT : 47,000.00
TRUST DEPOSIT TOTAL : 47,333.50
NET SURPLUS AMOUNT : 42,147.33

TAXING UNIT: T-1A
ADDITIONAL LEGAL : AN ADDITION TO THE CITY OF TULSA, TULSA COUNTY,
STATE OF OKLAHOMA, ACCORDING TO THE LAST RECORDED
PLAT THEREOF

NOTATION 1:
NOTATION 2:

PARCEL NUMBER : 46875-93-03-09560

BIDDER NUMBER: 219

DATE SOLD : 06/13/22
RESALE CERTIFICATE NUMBER: 1908930

DEED NAME:
TRENTON JACOB BLACKWOOD AND HOLLY LYNN BLACKWOOD

LEGAL DESCRIPTION : LT 5 BEG ON NL 60 FROM NEC TH W TO NWC TH S140 TH
E ALONG SL 99.5 TH N POB BLK 6

TRUST DEPOSIT NUMBER: 220041
BID AMOUNT : 97,500.00
TRUST DEPOSIT TOTAL : 97,858.50
NET SURPLUS AMOUNT : 88,263.62

SUBDIVISION : WHITE CITY ADDN

TAXING UNIT: T-1A
ADDITIONAL LEGAL : AN ADDITION TO THE CITY OF TULSA, TULSA COUNTY,
STATE OF OKLAHOMA, ACCORDING TO THE LAST RECORDED
PLAT THEREOF

NOTATION 1:
NOTATION 2:

RUN DATE: 06/21/22 19:00:35 RETURN OF 2022 JUNE RESALE AUCTION HELD JUNE 13, 2022 THRU JUNE 13, 2022
RESALE JOURNAL OF PROCEEDINGS

THIS PROGRAM WAS RUN FOR UPDATE TO TREMAST FILE AND ONLINE SALEBOOK

REPORT IS IN ASCENDING PARCEL NUMBER ORDER

PARCEL NUMBER : 47752-83-10-42272

BIDDER NUMBER: 203

DATE SOLD : 06/13/22
RESALE CERTIFICATE NUMBER: 1909042

DEED NAME:
OAKLEY PROPERTIES, L.L.C.

LEGAL DESCRIPTION : BLDG G UNIT 7483 & .0102 INT IN COMMON ELEMENTS IN
WOODCREST HILLS TOWNEHOMES CONDOMINIUMS BEING LT 1
BLK 3

TRUST DEPOSIT NUMBER: 220030
BID AMOUNT : 82,500.00
TRUST DEPOSIT TOTAL : 82,783.50
NET SURPLUS AMOUNT : 77,788.19

SUBDIVISION : WOODCREST TWO RESUB PRT B2-3 WOODCREST ESTATES

TAXING UNIT: T-1A
ADDITIONAL LEGAL : AN ADDITION TO THE CITY OF TULSA, TULSA COUNTY,
STATE OF OKLAHOMA, ACCORDING TO THE LAST RECORDED
PLAT THEREOF

NOTATION 1:
NOTATION 2:

PARCEL NUMBER : 49800-03-34-15950

BIDDER NUMBER: 263

DATE SOLD : 06/13/22
RESALE CERTIFICATE NUMBER: 1909177

DEED NAME:
JULIA S MERLAN

LEGAL DESCRIPTION : LT 11 BLK 8

TRUST DEPOSIT NUMBER: 220218
BID AMOUNT : 18,000.00
TRUST DEPOSIT TOTAL : 18,266.00
NET SURPLUS AMOUNT : 3,089.38

SUBDIVISION : YALE TERRACE ADDN

TAXING UNIT: T-1A
ADDITIONAL LEGAL : AN ADDITION TO THE CITY OF TULSA, TULSA COUNTY,
STATE OF OKLAHOMA, ACCORDING TO THE LAST RECORDED
PLAT THEREOF

NOTATION 1:
NOTATION 2:

RUN DATE: 06/21/22 19:00:35 RETURN OF 2022 JUNE RESALE AUCTION HELD JUNE 13, 2022 THRU JUNE 13, 2022
RESALE JOURNAL OF PROCEEDINGS

THIS PROGRAM WAS RUN FOR UPDATE TO TREMAST FILE AND ONLINE SALEBOOK

REPORT IS IN ASCENDING PARCEL NUMBER ORDER

PARCEL NUMBER : 53100-92-32-00090

BIDDER NUMBER: 438

DATE SOLD : 06/13/22
RESALE CERTIFICATE NUMBER: 1909294

DEED NAME:
ANDRE L ESPRENGER

LEGAL DESCRIPTION : LT 15 BLK 14

SUBDIVISION : EAST ADDN

TRUST DEPOSIT NUMBER: 220199
BID AMOUNT : 7,291.98
TRUST DEPOSIT TOTAL : 7,545.48
NET SURPLUS AMOUNT : 7,162.97

TAXING UNIT:
ADDITIONAL LEGAL : A TRACT OF LAND IN TULSA COUNTY, STATE OF
OKLAHOMA, ACCORDING TO THE LAST GOVERNMENT SURVEY
THEREOF

NOTATION 1:
NOTATION 2:

PARCEL NUMBER : 53100-92-32-00100

BIDDER NUMBER: 438

DATE SOLD : 06/13/22
RESALE CERTIFICATE NUMBER: 1909295

DEED NAME:
ANDRE L ESPRENGER

LEGAL DESCRIPTION : LT 16 BLK 14

SUBDIVISION : EAST ADDN

TRUST DEPOSIT NUMBER: 220199
BID AMOUNT : 104.01
TRUST DEPOSIT TOTAL : 357.51
NET SURPLUS AMOUNT : .00

TAXING UNIT:
ADDITIONAL LEGAL : A TRACT OF LAND IN TULSA COUNTY, STATE OF
OKLAHOMA, ACCORDING TO THE LAST GOVERNMENT SURVEY
THEREOF

NOTATION 1:
NOTATION 2:

THIS PROGRAM WAS RUN FOR UPDATE TO TREMAST FILE AND ONLINE SALEBOOK

REPORT IS IN ASCENDING PARCEL NUMBER ORDER

PARCEL NUMBER : 53100-92-32-00110

BIDDER NUMBER: 438

DATE SOLD : 06/13/22
RESALE CERTIFICATE NUMBER: 1909296

DEED NAME:
ANDRE L ESPRENGER

LEGAL DESCRIPTION : LT 17 BLK 14

SUBDIVISION : EAST ADDN

TRUST DEPOSIT NUMBER: 220199
BID AMOUNT : 104.01
TRUST DEPOSIT TOTAL : 357.51
NET SURPLUS AMOUNT : .00

TAXING UNIT:
ADDITIONAL LEGAL : A TRACT OF LAND IN TULSA COUNTY, STATE OF
OKLAHOMA, ACCORDING TO THE LAST GOVERNMENT SURVEY
THEREOF

NOTATION 1:
NOTATION 2:

PARCEL NUMBER : 53150-02-01-01670

BIDDER NUMBER: 529

DATE SOLD : 06/13/22
RESALE CERTIFICATE NUMBER: 1909324

DEED NAME:
TYLER A WARNER

LEGAL DESCRIPTION : LTS 4 & 5 BLK 2

SUBDIVISION : FAIRVIEW HGTS ADDN

TRUST DEPOSIT NUMBER: 220219
BID AMOUNT : 10,000.00
TRUST DEPOSIT TOTAL : 10,296.00
NET SURPLUS AMOUNT : 8,580.15

TAXING UNIT: 1B
ADDITIONAL LEGAL : A TRACT OF LAND IN TULSA COUNTY, STATE OF
OKLAHOMA, ACCORDING TO THE LAST GOVERNMENT SURVEY
THEREOF

NOTATION 1:
NOTATION 2:

THIS PROGRAM WAS RUN FOR UPDATE TO TREMAST FILE AND ONLINE SALEBOOK

REPORT IS IN ASCENDING PARCEL NUMBER ORDER

PARCEL NUMBER : 53175-92-28-07700

BIDDER NUMBER: 8

DATE SOLD : 06/13/22
RESALE CERTIFICATE NUMBER: 1909337

DEED NAME:
GRACIOUS HOSPITALITY REAL ESTATE, LLC

LEGAL DESCRIPTION : LOT 6 BLK 24

SUBDIVISION : FREELAND ADDN

TRUST DEPOSIT NUMBER: 220131
BID AMOUNT : 2,000.00
TRUST DEPOSIT TOTAL : 2,241.00
NET SURPLUS AMOUNT : 1,796.59

TAXING UNIT: 1B
ADDITIONAL LEGAL : A TRACT OF LAND IN TULSA COUNTY, STATE OF
OKLAHOMA, ACCORDING TO THE LAST GOVERNMENT SURVEY
THEREOF

NOTATION 1:
NOTATION 2:

PARCEL NUMBER : 53275-13-31-00430

BIDDER NUMBER: 60

DATE SOLD : 06/13/22
RESALE CERTIFICATE NUMBER: 1909353

DEED NAME:
TONYA MARTIN AND WYCLIFFE AMUKONYI

LEGAL DESCRIPTION : LT 5 LESS E80.3 BLK 3

SUBDIVISION : GOLDEN HILL ADDN

TRUST DEPOSIT NUMBER: 220045
BID AMOUNT : 17,000.00
TRUST DEPOSIT TOTAL : 17,296.00
NET SURPLUS AMOUNT : 14,030.01

TAXING UNIT: 1B
ADDITIONAL LEGAL : A TRACT OF LAND IN TULSA COUNTY, STATE OF
OKLAHOMA, ACCORDING TO THE LAST GOVERNMENT SURVEY
THEREOF

NOTATION 1:
NOTATION 2:

RUN DATE: 06/21/22 19:00:36 RETURN OF 2022 JUNE RESALE AUCTION HELD JUNE 13, 2022 THRU JUNE 13, 2022
RESALE JOURNAL OF PROCEEDINGS

THIS PROGRAM WAS RUN FOR UPDATE TO TREMAST FILE AND ONLINE SALEBOOK

REPORT IS IN ASCENDING PARCEL NUMBER ORDER

PARCEL NUMBER : 53300-13-31-03200

BIDDER NUMBER: 438

DATE SOLD : 06/13/22
RESALE CERTIFICATE NUMBER: 1909391

DEED NAME:
ANDRE L ESPRENGER

LEGAL DESCRIPTION : LOT 8 BLK 1

SUBDIVISION : GOLDEN HILL ADDN SUB B1

TRUST DEPOSIT NUMBER: 220199
BID AMOUNT : 6,900.00
TRUST DEPOSIT TOTAL : 7,271.00
NET SURPLUS AMOUNT : 5,354.45

TAXING UNIT: 1B
ADDITIONAL LEGAL : A TRACT OF LAND IN TULSA COUNTY, STATE OF
OKLAHOMA, ACCORDING TO THE LAST GOVERNMENT SURVEY
THEREOF

NOTATION 1:
NOTATION 2:

PARCEL NUMBER : 53300-13-31-03330

BIDDER NUMBER: 508

DATE SOLD : 06/13/22
RESALE CERTIFICATE NUMBER: 1909392

DEED NAME:
STEVEN L SMITH

LEGAL DESCRIPTION : LT 1 BLK 1 A

SUBDIVISION : GOLDEN HILL ADDN SUB B1

TRUST DEPOSIT NUMBER: 220223
BID AMOUNT : 2,250.00
TRUST DEPOSIT TOTAL : 2,516.00
NET SURPLUS AMOUNT : 1,919.81

TAXING UNIT: 1B
ADDITIONAL LEGAL : A TRACT OF LAND IN TULSA COUNTY, STATE OF
OKLAHOMA, ACCORDING TO THE LAST GOVERNMENT SURVEY
THEREOF

NOTATION 1:
NOTATION 2:

RUN DATE: 06/21/22 19:00:36 RETURN OF 2022 JUNE RESALE AUCTION HELD JUNE 13, 2022 THRU JUNE 13, 2022
RESALE JOURNAL OF PROCEEDINGS

THIS PROGRAM WAS RUN FOR UPDATE TO TREMAST FILE AND ONLINE SALEBOOK

REPORT IS IN ASCENDING PARCEL NUMBER ORDER

PARCEL NUMBER : 53300-13-31-03340

BIDDER NUMBER: 408

DATE SOLD : 06/13/22
RESALE CERTIFICATE NUMBER: 1909393

DEED NAME:
HB PURE CANNABIS, LLC

LEGAL DESCRIPTION : LT 2 BLK 1 A

SUBDIVISION : GOLDEN HILL ADDN SUB B1

TRUST DEPOSIT NUMBER: 220222
BID AMOUNT : 3,000.00
TRUST DEPOSIT TOTAL : 3,291.00
NET SURPLUS AMOUNT : 2,669.81

TAXING UNIT: 1B
ADDITIONAL LEGAL : A TRACT OF LAND IN TULSA COUNTY, STATE OF
OKLAHOMA, ACCORDING TO THE LAST GOVERNMENT SURVEY
THEREOF

NOTATION 1:
NOTATION 2:

PARCEL NUMBER : 53675-92-32-03230

BIDDER NUMBER: 402

DATE SOLD : 06/13/22
RESALE CERTIFICATE NUMBER: 1909498

DEED NAME:
CLIFFORD DANIEL MORDHORST

LEGAL DESCRIPTION : LOTS-10-11-&-12-BLK-13

SUBDIVISION : NEW TANEHA

TRUST DEPOSIT NUMBER: 220113
BID AMOUNT : 25,000.00
TRUST DEPOSIT TOTAL : 25,383.50
NET SURPLUS AMOUNT : 20,901.07

TAXING UNIT: 1B
ADDITIONAL LEGAL : A TRACT OF LAND IN TULSA COUNTY, STATE OF
OKLAHOMA, ACCORDING TO THE LAST GOVERNMENT SURVEY
THEREOF

NOTATION 1:
NOTATION 2:

THIS PROGRAM WAS RUN FOR UPDATE TO TREMAST FILE AND ONLINE SALEBOOK

REPORT IS IN ASCENDING PARCEL NUMBER ORDER

PARCEL NUMBER : 53725-02-01-02860

BIDDER NUMBER: 529

DATE SOLD : 06/13/22
RESALE CERTIFICATE NUMBER: 1909518

DEED NAME:
TYLER A WARNER

LEGAL DESCRIPTION : LT 8 BLK 6

SUBDIVISION : NORTH TURLEY ADDN

TRUST DEPOSIT NUMBER: 220219
BID AMOUNT : 22,000.00
TRUST DEPOSIT TOTAL : 22,333.50
NET SURPLUS AMOUNT : 20,892.64

TAXING UNIT: 1B
ADDITIONAL LEGAL : A TRACT OF LAND IN TULSA COUNTY, STATE OF
OKLAHOMA, ACCORDING TO THE LAST GOVERNMENT SURVEY
THEREOF

NOTATION 1:
NOTATION 2:

PARCEL NUMBER : 53750-02-01-03790

BIDDER NUMBER: 333

DATE SOLD : 06/13/22
RESALE CERTIFICATE NUMBER: 1909530

DEED NAME:
FRANCISCO TROTTER

LEGAL DESCRIPTION : LTS 2 & 3 BLK 3

SUBDIVISION : NORTH TURLEY 2ND ADDN

TRUST DEPOSIT NUMBER: 220182
BID AMOUNT : 20,000.00
TRUST DEPOSIT TOTAL : 20,278.50
NET SURPLUS AMOUNT : 18,843.98

TAXING UNIT: 1B
ADDITIONAL LEGAL : A TRACT OF LAND IN TULSA COUNTY, STATE OF
OKLAHOMA, ACCORDING TO THE LAST GOVERNMENT SURVEY
THEREOF

NOTATION 1:
NOTATION 2:

THIS PROGRAM WAS RUN FOR UPDATE TO TREMAST FILE AND ONLINE SALEBOOK

REPORT IS IN ASCENDING PARCEL NUMBER ORDER

PARCEL NUMBER : 53850-02-02-04480

BIDDER NUMBER: 116

DATE SOLD : 06/13/22
RESALE CERTIFICATE NUMBER: 1909639

DEED NAME:
KACI S RAY

LEGAL DESCRIPTION : LT 30 BK 8

SUBDIVISION : NORTHGATE THIRD ADDN

TRUST DEPOSIT NUMBER: 220228
BID AMOUNT : 21,000.00
TRUST DEPOSIT TOTAL : 21,533.50
NET SURPLUS AMOUNT : 18,052.47

TAXING UNIT: T-1A
ADDITIONAL LEGAL : AN ADDITION TO THE CITY OF TULSA, TULSA COUNTY,
STATE OF OKLAHOMA, ACCORDING TO THE LAST RECORDED
PLAT THEREOF

NOTATION 1:
NOTATION 2:

PARCEL NUMBER : 53850-02-02-04670

BIDDER NUMBER: 0

RESALE CERTIFICATE NUMBER: 1909641

LEGAL DESCRIPTION : LT 49 BK 8

SUBDIVISION : NORTHGATE THIRD ADDN

TRUST DEPOSIT NUMBER: 0
BID AMOUNT : .00
TRUST DEPOSIT TOTAL : .00
NET SURPLUS AMOUNT : .00

TAXING UNIT: T-1A
ADDITIONAL LEGAL : AN ADDITION TO THE CITY OF TULSA, TULSA COUNTY,
STATE OF OKLAHOMA, ACCORDING TO THE LAST RECORDED
PLAT THEREOF

NOTATION 1: REMOVED FROM RESALE
NOTATION 2: PAID BY OWNER BEFORE AUCTION

RUN DATE: 06/21/22 19:00:36 RETURN OF 2022 JUNE RESALE AUCTION HELD JUNE 13, 2022 THRU JUNE 13, 2022
RESALE JOURNAL OF PROCEEDINGS

THIS PROGRAM WAS RUN FOR UPDATE TO TREMAST FILE AND ONLINE SALEBOOK

REPORT IS IN ASCENDING PARCEL NUMBER ORDER

PARCEL NUMBER : 54000-03-06-03250

BIDDER NUMBER: 207

DATE SOLD : 06/13/22
RESALE CERTIFICATE NUMBER: 1909648

DEED NAME:
JULIE MARIAM CORRIGAN

LEGAL DESCRIPTION : LT 17 BLK 1

SUBDIVISION : PHILLIPS FARMS ADDN

TRUST DEPOSIT NUMBER: 220070
BID AMOUNT : 27,000.00
TRUST DEPOSIT TOTAL : 27,283.50
NET SURPLUS AMOUNT : 25,766.15

TAXING UNIT: 1B
ADDITIONAL LEGAL : A TRACT OF LAND IN TULSA COUNTY, STATE OF
OKLAHOMA, ACCORDING TO THE LAST GOVERNMENT SURVEY
THEREOF

NOTATION 1:
NOTATION 2:

PARCEL NUMBER : 54140-03-06-08050

BIDDER NUMBER: 538

DATE SOLD : 06/13/22
RESALE CERTIFICATE NUMBER: 1909687

DEED NAME:
MALIK R THOMPSON

LEGAL DESCRIPTION : LT 3 BLK 4

SUBDIVISION : SCOTTSDALE ADDN

TRUST DEPOSIT NUMBER: 220224
BID AMOUNT : 6,500.00
TRUST DEPOSIT TOTAL : 6,766.00
NET SURPLUS AMOUNT : .00

TAXING UNIT: 1B
ADDITIONAL LEGAL : A TRACT OF LAND IN TULSA COUNTY, STATE OF
OKLAHOMA, ACCORDING TO THE LAST GOVERNMENT SURVEY
THEREOF

NOTATION 1:
NOTATION 2:

RUN DATE: 06/21/22 19:00:36 RETURN OF 2022 JUNE RESALE AUCTION HELD JUNE 13, 2022 THRU JUNE 13, 2022
RESALE JOURNAL OF PROCEEDINGS

THIS PROGRAM WAS RUN FOR UPDATE TO TREMAST FILE AND ONLINE SALEBOOK

REPORT IS IN ASCENDING PARCEL NUMBER ORDER

PARCEL NUMBER : 54375-02-01-07790

BIDDER NUMBER: 263

DATE SOLD : 06/13/22
RESALE CERTIFICATE NUMBER: 1909778

DEED NAME:
JULIA S MERLAN

LEGAL DESCRIPTION : LT 21 22 23 & 24 BLK 4

SUBDIVISION : TURLEY-ORIGINAL TOWN

TRUST DEPOSIT NUMBER: 220225
BID AMOUNT : 3,000.00
TRUST DEPOSIT TOTAL : 3,278.50
NET SURPLUS AMOUNT : .00

TAXING UNIT: 1B
ADDITIONAL LEGAL : A TRACT OF LAND IN TULSA COUNTY, STATE OF
OKLAHOMA, ACCORDING TO THE LAST GOVERNMENT SURVEY
THEREOF

NOTATION 1:
NOTATION 2:

PARCEL NUMBER : 54375-02-01-08460

BIDDER NUMBER: 194

DATE SOLD : 06/13/22
RESALE CERTIFICATE NUMBER: 1909791

DEED NAME:
JENNIFER LYNN JENNINGS AND JAMES R JENNINGS

LEGAL DESCRIPTION : LTS 20 THRU 22 BLK 12

SUBDIVISION : TURLEY-ORIGINAL TOWN

TRUST DEPOSIT NUMBER: 220123
BID AMOUNT : 5,000.00
TRUST DEPOSIT TOTAL : 5,296.00
NET SURPLUS AMOUNT : 2,373.07

TAXING UNIT: 1B
ADDITIONAL LEGAL : A TRACT OF LAND IN TULSA COUNTY, STATE OF
OKLAHOMA, ACCORDING TO THE LAST GOVERNMENT SURVEY
THEREOF

NOTATION 1:
NOTATION 2:

RUN DATE: 06/21/22 19:00:37 RETURN OF 2022 JUNE RESALE AUCTION HELD JUNE 13, 2022 THRU JUNE 13, 2022
RESALE JOURNAL OF PROCEEDINGS

THIS PROGRAM WAS RUN FOR UPDATE TO TREMAST FILE AND ONLINE SALEBOOK

REPORT IS IN ASCENDING PARCEL NUMBER ORDER

PARCEL NUMBER : 54425-02-02-05030

BIDDER NUMBER: 8

DATE SOLD : 06/13/22
RESALE CERTIFICATE NUMBER: 1909832

DEED NAME:
GRACIOUS HOSPITALITY REAL ESTATE, LLC

LEGAL DESCRIPTION : LT 3 BLK 3

SUBDIVISION : VINING ACRES

TRUST DEPOSIT NUMBER: 220226
BID AMOUNT : 9,500.00
TRUST DEPOSIT TOTAL : 9,766.00
NET SURPLUS AMOUNT : 8,834.28

TAXING UNIT: 1B
ADDITIONAL LEGAL : A TRACT OF LAND IN TULSA COUNTY, STATE OF
OKLAHOMA, ACCORDING TO THE LAST GOVERNMENT SURVEY
THEREOF

NOTATION 1:
NOTATION 2:

PARCEL NUMBER : 54450-13-31-04130

BIDDER NUMBER: 228

DATE SOLD : 06/13/22
RESALE CERTIFICATE NUMBER: 1909839

DEED NAME:
GN ROJAS LLC

LEGAL DESCRIPTION : S104.3 E110 TR 7

SUBDIVISION : WHITELEY & ORR 1ST ADDN

TRUST DEPOSIT NUMBER: 220227
BID AMOUNT : 3,500.00
TRUST DEPOSIT TOTAL : 3,791.00
NET SURPLUS AMOUNT : 3,009.48

TAXING UNIT: 1B
ADDITIONAL LEGAL : A TRACT OF LAND IN TULSA COUNTY, STATE OF
OKLAHOMA, ACCORDING TO THE LAST GOVERNMENT SURVEY
THEREOF

NOTATION 1:
NOTATION 2:

RUN DATE: 06/21/22 19:00:37 RETURN OF 2022 JUNE RESALE AUCTION HELD JUNE 13, 2022 THRU JUNE 13, 2022
RESALE JOURNAL OF PROCEEDINGS

THIS PROGRAM WAS RUN FOR UPDATE TO TREMAST FILE AND ONLINE SALEBOOK

REPORT IS IN ASCENDING PARCEL NUMBER ORDER

PARCEL NUMBER : 54575-92-07-00740

BIDDER NUMBER: 0

RESALE CERTIFICATE NUMBER: 1909853

LEGAL DESCRIPTION : W85 & E25 S205 TR 22 LT 7

SUBDIVISION : BILLINGTON'S ACRE TRACTS

TAXING UNIT: 2B
ADDITIONAL LEGAL

: A TRACT OF LAND IN TULSA COUNTY, STATE OF
OKLAHOMA, ACCORDING TO THE LAST GOVERNMENT SURVEY
THEREOF

TRUST DEPOSIT NUMBER: 0
BID AMOUNT : .00
TRUST DEPOSIT TOTAL : .00
NET SURPLUS AMOUNT : .00

NOTATION 1: REMOVED FROM RESALE
NOTATION 2: PAID BY OWNER BEFORE AUCTION

PARCEL NUMBER : 55025-92-07-02380

BIDDER NUMBER: 129

DATE SOLD : 06/13/22
RESALE CERTIFICATE NUMBER: 1909981

DEED NAME:
CHANG RENOVATIONS LLC

LEGAL DESCRIPTION : LT 7 BLK 1

SUBDIVISION : LAKE SUB

TAXING UNIT: 2B
ADDITIONAL LEGAL

: A TRACT OF LAND IN TULSA COUNTY, STATE OF
OKLAHOMA, ACCORDING TO THE LAST GOVERNMENT SURVEY
THEREOF

TRUST DEPOSIT NUMBER: 220229
BID AMOUNT : 24,000.00
TRUST DEPOSIT TOTAL : 24,296.00
NET SURPLUS AMOUNT : 23,199.81

NOTATION 1:
NOTATION 2:

RUN DATE: 06/21/22 19:00:37 RETURN OF 2022 JUNE RESALE AUCTION HELD JUNE 13, 2022 THRU JUNE 13, 2022
RESALE JOURNAL OF PROCEEDINGS

THIS PROGRAM WAS RUN FOR UPDATE TO TREMAST FILE AND ONLINE SALEBOOK

REPORT IS IN ASCENDING PARCEL NUMBER ORDER

PARCEL NUMBER : 55250-91-03-00090

BIDDER NUMBER: 150

DATE SOLD : 06/13/22
RESALE CERTIFICATE NUMBER: 1910035

DEED NAME:
RONALD EUGENE HUNTER JR

LEGAL DESCRIPTION : LT 11 BLK 11

SUBDIVISION : CHARLES PAGE HOME ACRES NO 2 RESUB OF PRT RESUB
B10-12

TRUST DEPOSIT NUMBER: 220230
BID AMOUNT : 7,000.00
TRUST DEPOSIT TOTAL : 7,303.50
NET SURPLUS AMOUNT : .00

TAXING UNIT: 2B
ADDITIONAL LEGAL : A TRACT OF LAND IN TULSA COUNTY, STATE OF
OKLAHOMA, ACCORDING TO THE LAST GOVERNMENT SURVEY
THEREOF

NOTATION 1:
NOTATION 2:

PARCEL NUMBER : 58150-73-36-01560

BIDDER NUMBER: 149

DATE SOLD : 06/13/22
RESALE CERTIFICATE NUMBER: 1910622

DEED NAME:
RAYSTAR PROPERTIES LLC

LEGAL DESCRIPTION : LT 9 BLK 5

SUBDIVISION : SOUTHTOWN ESTATES EXT ADDN

TRUST DEPOSIT NUMBER: 220016
BID AMOUNT : 11,500.00
TRUST DEPOSIT TOTAL : 11,741.00
NET SURPLUS AMOUNT : 10,883.42

TAXING UNIT: BI-4A
ADDITIONAL LEGAL : AN ADDITION TO THE CITY OF BIXBY, TULSA COUNTY,
STATE OF OKLAHOMA, ACCORDING TO THE LAST RECORDED
PLAT THEREOF

NOTATION 1:
NOTATION 2:

RUN DATE: 06/21/22 19:00:37 RETURN OF 2022 JUNE RESALE AUCTION HELD JUNE 13, 2022 THRU JUNE 13, 2022
RESALE JOURNAL OF PROCEEDINGS

THIS PROGRAM WAS RUN FOR UPDATE TO TREMAST FILE AND ONLINE SALEBOOK

REPORT IS IN ASCENDING PARCEL NUMBER ORDER

PARCEL NUMBER : 59825-24-29-04740

BIDDER NUMBER: 539

DATE SOLD : 06/13/22
RESALE CERTIFICATE NUMBER: 1910717

DEED NAME:
SHINN PROPERTIES LLC

LEGAL DESCRIPTION : W/2 LT 5 BLK 79

SUBDIVISION : COLLINSVILLE-ORIGINAL TOWN

TRUST DEPOSIT NUMBER: 220232
BID AMOUNT : 41,000.00
TRUST DEPOSIT TOTAL : 41,296.00
NET SURPLUS AMOUNT : 38,558.93

TAXING UNIT: CL-6A
ADDITIONAL LEGAL : AN ADDITION TO THE CITY OF COLLINSVILLE, TULSA
COUNTY, STATE OF OKLAHOMA, ACCORDING TO THE LAST
RECORDED PLAT THEREOF

NOTATION 1:
NOTATION 2:

PARCEL NUMBER : 60815-83-19-44310

BIDDER NUMBER: 273

DATE SOLD : 06/13/22
RESALE CERTIFICATE NUMBER: 1910916

DEED NAME:
TARGET EQUITIES, LLC

LEGAL DESCRIPTION : LT 28 BLK 4

SUBDIVISION : RIVER OAKS AMD

TRUST DEPOSIT NUMBER: 220234
BID AMOUNT : 95,000.00
TRUST DEPOSIT TOTAL : 95,446.00
NET SURPLUS AMOUNT : 87,685.84

TAXING UNIT: JK-5A
ADDITIONAL LEGAL : AN ADDITION TO THE CITY OF JENKS, TULSA COUNTY,
STATE OF OKLAHOMA, ACCORDING TO THE LAST RECORDED
PLAT THEREOF

NOTATION 1:
NOTATION 2:

RUN DATE: 06/21/22 19:00:38 RETURN OF 2022 JUNE RESALE AUCTION HELD JUNE 13, 2022 THRU JUNE 13, 2022
RESALE JOURNAL OF PROCEEDINGS

THIS PROGRAM WAS RUN FOR UPDATE TO TREMAST FILE AND ONLINE SALEBOOK

REPORT IS IN ASCENDING PARCEL NUMBER ORDER

PARCEL NUMBER : 61002-14-21-40330

BIDDER NUMBER: 323

DATE SOLD : 06/13/22
RESALE CERTIFICATE NUMBER: 1910955

DEED NAME:
MALINA C PELAYO

LEGAL DESCRIPTION : PARK AREA

SUBDIVISION : CAMDEN PARK II

TRUST DEPOSIT NUMBER: 220083
BID AMOUNT : 14,000.00
TRUST DEPOSIT TOTAL : 14,278.50
NET SURPLUS AMOUNT : 13,801.99

TAXING UNIT: OW-11A
ADDITIONAL LEGAL : AN ADDITION TO THE CITY OF OWASSO, TULSA COUNTY,
STATE OF OKLAHOMA, ACCORDING TO THE LAST RECORDED
PLAT THEREOF

NOTATION 1:
NOTATION 2:

PARCEL NUMBER : 61418-14-20-58100

BIDDER NUMBER: 408

DATE SOLD : 06/13/22
RESALE CERTIFICATE NUMBER: 1911076

DEED NAME:
HB PURE CANNABIS, LLC

LEGAL DESCRIPTION : LT 24 BLK 4

SUBDIVISION : THREE LAKES II ADDN

TRUST DEPOSIT NUMBER: 220231
BID AMOUNT : 11,500.00
TRUST DEPOSIT TOTAL : 11,791.00
NET SURPLUS AMOUNT : 11,301.99

TAXING UNIT: OW-11A
ADDITIONAL LEGAL : AN ADDITION TO THE CITY OF OWASSO, TULSA COUNTY,
STATE OF OKLAHOMA, ACCORDING TO THE LAST RECORDED
PLAT THEREOF

NOTATION 1:
NOTATION 2:

THIS PROGRAM WAS RUN FOR UPDATE TO TREMAST FILE AND ONLINE SALEBOOK

REPORT IS IN ASCENDING PARCEL NUMBER ORDER

PARCEL NUMBER : 61475-91-11-01270

BIDDER NUMBER: 472

DATE SOLD : 06/13/22
RESALE CERTIFICATE NUMBER: 1911109

DEED NAME:
BROOKSEY SOUDERS

LEGAL DESCRIPTION : LT 4 BLK 10

SUBDIVISION : SAND SPRINGS-ORIGINAL TOWN

TRUST DEPOSIT NUMBER: 220125
BID AMOUNT : 10,500.00
TRUST DEPOSIT TOTAL : 10,778.50
NET SURPLUS AMOUNT : 3,854.87

TAXING UNIT: SS-2A
ADDITIONAL LEGAL : AN ADDITION TO THE CITY OF SAND SPRINGS, TULSA
COUNTY, STATE OF OKLAHOMA, ACCORDING TO THE LAST
RECORDED PLAT THEREOF

NOTATION 1:
NOTATION 2:

PARCEL NUMBER : 62075-91-11-10730

BIDDER NUMBER: 319

DATE SOLD : 06/13/22
RESALE CERTIFICATE NUMBER: 1911260

DEED NAME:
ROGER G TUTER JR AND MORGAN N TUTER

LEGAL DESCRIPTION : W148 LT 1 BLK 29

SUBDIVISION : OAK RIDGE ADDN - SAND SPRINGS

TRUST DEPOSIT NUMBER: 220080
BID AMOUNT : 5,500.00
TRUST DEPOSIT TOTAL : 5,766.00
NET SURPLUS AMOUNT : 3,000.72

TAXING UNIT: SS-2A
ADDITIONAL LEGAL : AN ADDITION TO THE CITY OF SAND SPRINGS, TULSA
COUNTY, STATE OF OKLAHOMA, ACCORDING TO THE LAST
RECORDED PLAT THEREOF

NOTATION 1:
NOTATION 2:

THIS PROGRAM WAS RUN FOR UPDATE TO TREMAST FILE AND ONLINE SALEBOOK

REPORT IS IN ASCENDING PARCEL NUMBER ORDER

PARCEL NUMBER : 63175-22-23-04630

BIDDER NUMBER: 343

DATE SOLD : 06/13/22
RESALE CERTIFICATE NUMBER: 1911443

DEED NAME:
HUDDLESTON PROPERTIES, L.L.C.

LEGAL DESCRIPTION : LTS 11,12 BLK 40

SUBDIVISION : SKIATOOK-ORIGINAL TOWN

TRUST DEPOSIT NUMBER: 220233
BID AMOUNT : 50,000.00
TRUST DEPOSIT TOTAL : 50,333.50
NET SURPLUS AMOUNT : 45,936.75

TAXING UNIT: SK-7A
ADDITIONAL LEGAL : AN ADDITION TO THE TOWN OF SKIATOOK, TULSA COUNTY,
STATE OF OKLAHOMA, ACCORDING TO THE LAST RECORDED
PLAT THEREOF

NOTATION 1:
NOTATION 2:

PARCEL NUMBER : 63475-22-26-03165

BIDDER NUMBER: 525

DATE SOLD : 06/13/22
RESALE CERTIFICATE NUMBER: 1911469

DEED NAME:
AREAL COLLINS

LEGAL DESCRIPTION : E/2 LT 21 BLK 6

SUBDIVISION : VINEYARD ADDN

TRUST DEPOSIT NUMBER: 220235
BID AMOUNT : 1,900.00
TRUST DEPOSIT TOTAL : 2,153.50
NET SURPLUS AMOUNT : 1,610.51

TAXING UNIT: SK-7A
ADDITIONAL LEGAL : AN ADDITION TO THE TOWN OF SKIATOOK, TULSA COUNTY,
STATE OF OKLAHOMA, ACCORDING TO THE LAST RECORDED
PLAT THEREOF

NOTATION 1:
NOTATION 2:

RUN DATE: 06/21/22 19:00:38 RETURN OF 2022 JUNE RESALE AUCTION HELD JUNE 13, 2022 THRU JUNE 13, 2022
RESALE JOURNAL OF PROCEEDINGS

THIS PROGRAM WAS RUN FOR UPDATE TO TREMAST FILE AND ONLINE SALEBOOK

REPORT IS IN ASCENDING PARCEL NUMBER ORDER

PARCEL NUMBER : 70493-83-22-42600

BIDDER NUMBER: 207

DATE SOLD : 06/13/22
RESALE CERTIFICATE NUMBER: 1911595

DEED NAME:
JULIE MARIAM CORRIGAN

LEGAL DESCRIPTION : RESERVE A

SUBDIVISION : DARLINGTON SOUTH

TRUST DEPOSIT NUMBER: 220070
BID AMOUNT : 2,400.00
TRUST DEPOSIT TOTAL : 2,678.50
NET SURPLUS AMOUNT : 2,196.59

TAXING UNIT: T-5A
ADDITIONAL LEGAL : AN ADDITION TO THE CITY OF TULSA, TULSA COUNTY,
STATE OF OKLAHOMA, ACCORDING TO THE LAST RECORDED
PLAT THEREOF

NOTATION 1:
NOTATION 2:

PARCEL NUMBER : 71777-83-28-07650

BIDDER NUMBER: 61

DATE SOLD : 06/13/22
RESALE CERTIFICATE NUMBER: 1911689

DEED NAME:
MARIA MOREIRA

LEGAL DESCRIPTION : RESERVE A

SUBDIVISION : RIDGEWOOD HOLLOW

TRUST DEPOSIT NUMBER: 220236
BID AMOUNT : 8,250.00
TRUST DEPOSIT TOTAL : 8,503.50
NET SURPLUS AMOUNT : 6,618.06

TAXING UNIT: T-5A
ADDITIONAL LEGAL : AN ADDITION TO THE CITY OF TULSA, TULSA COUNTY,
STATE OF OKLAHOMA, ACCORDING TO THE LAST RECORDED
PLAT THEREOF

NOTATION 1:
NOTATION 2:

THIS PROGRAM WAS RUN FOR UPDATE TO TREMAST FILE AND ONLINE SALEBOOK

REPORT IS IN ASCENDING PARCEL NUMBER ORDER

PARCEL NUMBER : 73385-83-08-35130

BIDDER NUMBER: 376

DATE SOLD : 06/13/22
RESALE CERTIFICATE NUMBER: 1911745

DEED NAME:
MOSES ISOKARIARI AND TASHEIKA HEATH

LEGAL DESCRIPTION : RESERVE A

SUBDIVISION : SPRUCE POINTE RSB PT L1B2 SO HILLS EST AMD & L2B2
SO HILLS EST

TRUST DEPOSIT NUMBER: 220104
BID AMOUNT : 5,500.00
TRUST DEPOSIT TOTAL : 5,753.50
NET SURPLUS AMOUNT : 777.89

TAXING UNIT: T-5A
ADDITIONAL LEGAL : AN ADDITION TO THE CITY OF TULSA, TULSA COUNTY,
STATE OF OKLAHOMA, ACCORDING TO THE LAST RECORDED
PLAT THEREOF

NOTATION 1:
NOTATION 2:

PARCEL NUMBER : 74850-94-19-17590

BIDDER NUMBER: 0

RESALE CERTIFICATE NUMBER: 1911924

LEGAL DESCRIPTION : LT 17 BLK 4

SUBDIVISION : BRIARDALE

TRUST DEPOSIT NUMBER: 0
BID AMOUNT : .00
TRUST DEPOSIT TOTAL : .00
NET SURPLUS AMOUNT : .00

TAXING UNIT: T-9A
ADDITIONAL LEGAL : AN ADDITION TO THE CITY OF TULSA, TULSA COUNTY,
STATE OF OKLAHOMA, ACCORDING TO THE LAST RECORDED
PLAT THEREOF

NOTATION 1: REMOVED FROM RESALE
NOTATION 2: PAID BY OWNER BEFORE AUCTION

THIS PROGRAM WAS RUN FOR UPDATE TO TREMAST FILE AND ONLINE SALEBOOK

REPORT IS IN ASCENDING PARCEL NUMBER ORDER

PARCEL NUMBER : 75303-83-14-56420

BIDDER NUMBER: 408

DATE SOLD : 06/13/22
RESALE CERTIFICATE NUMBER: 1912027

DEED NAME:
HB PURE CANNABIS, LLC

LEGAL DESCRIPTION : RESERVE B BLK 18-31

SUBDIVISION : CHIMNEY HILLS ESTATES BLK 18-31

TRUST DEPOSIT NUMBER: 220240
BID AMOUNT : 8,500.00
TRUST DEPOSIT TOTAL : 8,778.50
NET SURPLUS AMOUNT : 8,301.99

TAXING UNIT: T-9A
ADDITIONAL LEGAL : AN ADDITION TO THE CITY OF TULSA, TULSA COUNTY,
STATE OF OKLAHOMA, ACCORDING TO THE LAST RECORDED
PLAT THEREOF

NOTATION 1:
NOTATION 2:

PARCEL NUMBER : 76480-94-20-35740

BIDDER NUMBER: 123

DATE SOLD : 06/13/22
RESALE CERTIFICATE NUMBER: 1912105

DEED NAME:
HEAVENLY FATHER'S PROPERTIES, LLC

LEGAL DESCRIPTION : LT 18 BLK 8

SUBDIVISION : PARK PLAZA EAST

TRUST DEPOSIT NUMBER: 220007
BID AMOUNT : 115,000.00
TRUST DEPOSIT TOTAL : 115,296.00
NET SURPLUS AMOUNT : 105,138.56

TAXING UNIT: T-9A
ADDITIONAL LEGAL : AN ADDITION TO THE CITY OF TULSA, TULSA COUNTY,
STATE OF OKLAHOMA, ACCORDING TO THE LAST RECORDED
PLAT THEREOF

NOTATION 1:
NOTATION 2:

RUN DATE: 06/21/22 19:00:39 RETURN OF 2022 JUNE RESALE AUCTION HELD JUNE 13, 2022 THRU JUNE 13, 2022
RESALE JOURNAL OF PROCEEDINGS

THIS PROGRAM WAS RUN FOR UPDATE TO TREMAST FILE AND ONLINE SALEBOOK

REPORT IS IN ASCENDING PARCEL NUMBER ORDER

PARCEL NUMBER : 77040-84-06-25140

BIDDER NUMBER: 301

DATE SOLD : 06/13/22
RESALE CERTIFICATE NUMBER: 1912174

DEED NAME:
DANIEL M SCOTT

LEGAL DESCRIPTION : RESERVE A

SUBDIVISION : SOUTH PORT

TRUST DEPOSIT NUMBER: 220238
BID AMOUNT : 6,500.00
TRUST DEPOSIT TOTAL : 6,778.50
NET SURPLUS AMOUNT : 6,296.59

TAXING UNIT: T-9A
ADDITIONAL LEGAL : AN ADDITION TO THE CITY OF TULSA, TULSA COUNTY,
STATE OF OKLAHOMA, ACCORDING TO THE LAST RECORDED
PLAT THEREOF

NOTATION 1:
NOTATION 2:

PARCEL NUMBER : 77835-93-36-35390

BIDDER NUMBER: 156

DATE SOLD : 06/13/22
RESALE CERTIFICATE NUMBER: 1912280

DEED NAME:
JUSTIN D BUCHANAN

LEGAL DESCRIPTION : PRT LT 11 BEG SWC LT 11 TH NE95.59 SE115.47
SW14.61 W138.42 POB BLK 3

SUBDIVISION : WOODLAND VIEW PARK SOUTH

TRUST DEPOSIT NUMBER: 220237
BID AMOUNT : 4,100.00
TRUST DEPOSIT TOTAL : 4,353.50
NET SURPLUS AMOUNT : 3,616.48

TAXING UNIT: T-9A
ADDITIONAL LEGAL : AN ADDITION TO THE CITY OF TULSA, TULSA COUNTY,
STATE OF OKLAHOMA, ACCORDING TO THE LAST RECORDED
PLAT THEREOF

NOTATION 1:
NOTATION 2:

RUN DATE: 06/21/22 19:00:39 RETURN OF 2022 JUNE RESALE AUCTION HELD JUNE 13, 2022 THRU JUNE 13, 2022
RESALE JOURNAL OF PROCEEDINGS

THIS PROGRAM WAS RUN FOR UPDATE TO TREMAST FILE AND ONLINE SALEBOOK

REPORT IS IN ASCENDING PARCEL NUMBER ORDER

PARCEL NUMBER : 82200-84-21-72260

BIDDER NUMBER: 525

DATE SOLD : 06/13/22
RESALE CERTIFICATE NUMBER: 1912852

DEED NAME:
AREAL COLLINS

LEGAL DESCRIPTION : RESERVE A

SUBDIVISION : WOLF CREEK SOUTH EXT

TRUST DEPOSIT NUMBER: 220239
BID AMOUNT : 4,500.00
TRUST DEPOSIT TOTAL : 4,741.00
NET SURPLUS AMOUNT : 4,296.59

TAXING UNIT: BA-3A
ADDITIONAL LEGAL : AN ADDITION TO THE CITY OF BROKEN ARROW, TULSA
COUNTY, STATE OF OKLAHOMA, ACCORDING TO THE LAST
RECORDED PLAT THEREOF

NOTATION 1:
NOTATION 2:

PARCEL NUMBER : 82285-84-01-09850

BIDDER NUMBER: 438

DATE SOLD : 06/13/22
RESALE CERTIFICATE NUMBER: 1912864

DEED NAME:
ANDRE L ESPRENGER

LEGAL DESCRIPTION : LT 14 BLK 3

SUBDIVISION : WOODSTOCK

TRUST DEPOSIT NUMBER: 220199
BID AMOUNT : 95,000.00
TRUST DEPOSIT TOTAL : 95,396.00
NET SURPLUS AMOUNT : 87,541.90

TAXING UNIT: BA-3A
ADDITIONAL LEGAL : AN ADDITION TO THE CITY OF BROKEN ARROW, TULSA
COUNTY, STATE OF OKLAHOMA, ACCORDING TO THE LAST
RECORDED PLAT THEREOF

NOTATION 1:
NOTATION 2:

RUN DATE: 06/21/22 19:00:39 RETURN OF 2022 JUNE RESALE AUCTION HELD JUNE 13, 2022 THRU JUNE 13, 2022
RESALE JOURNAL OF PROCEEDINGS

THIS PROGRAM WAS RUN FOR UPDATE TO TREMAST FILE AND ONLINE SALEBOOK

REPORT IS IN ASCENDING PARCEL NUMBER ORDER

PARCEL NUMBER : 83560-84-17-38930

BIDDER NUMBER: 316

DATE SOLD : 06/13/22
RESALE CERTIFICATE NUMBER: 1912914

DEED NAME:
NEHEMIAH PROPERTIES LLC

LEGAL DESCRIPTION : LT 9 BLK 2

SUBDIVISION : FAIRFAX

TRUST DEPOSIT NUMBER: 220078
BID AMOUNT : 147,000.00
TRUST DEPOSIT TOTAL : 147,296.00
NET SURPLUS AMOUNT : 136,747.78

TAXING UNIT: BA-9A
ADDITIONAL LEGAL : AN ADDITION TO THE CITY OF BROKEN ARROW, TULSA
COUNTY, STATE OF OKLAHOMA, ACCORDING TO THE LAST
RECORDED PLAT THEREOF

NOTATION 1:
NOTATION 2:

PARCEL NUMBER : 83675-84-05-08480

BIDDER NUMBER: 438

DATE SOLD : 06/13/22
RESALE CERTIFICATE NUMBER: 1912946

DEED NAME:
ANDRE L ESPRENGER

LEGAL DESCRIPTION : LT 27 BLK 6

SUBDIVISION : MELINDA PARK RESUB GRAND UNION MANOR

TRUST DEPOSIT NUMBER: 220199
BID AMOUNT : 90,000.00
TRUST DEPOSIT TOTAL : 90,308.50
NET SURPLUS AMOUNT : 82,134.42

TAXING UNIT: BA-9A
ADDITIONAL LEGAL : AN ADDITION TO THE CITY OF BROKEN ARROW, TULSA
COUNTY, STATE OF OKLAHOMA, ACCORDING TO THE LAST
RECORDED PLAT THEREOF

NOTATION 1:
NOTATION 2:

RUN DATE: 06/21/22 19:00:40 RETURN OF 2022 JUNE RESALE AUCTION HELD JUNE 13, 2022 THRU JUNE 13, 2022
RESALE JOURNAL OF PROCEEDINGS

THIS PROGRAM WAS RUN FOR UPDATE TO TREMAST FILE AND ONLINE SALEBOOK

REPORT IS IN ASCENDING PARCEL NUMBER ORDER

PARCEL NUMBER : 83807-84-05-29970

BIDDER NUMBER: 182

DATE SOLD : 06/13/22
RESALE CERTIFICATE NUMBER: 1912978

DEED NAME:
JFS PRAIRIE VENTURES FUND I LLC

LEGAL DESCRIPTION : LT 79 BLK 2

SUBDIVISION : SOUTHBROOK IV

TRUST DEPOSIT NUMBER: 220241
BID AMOUNT : 135,000.00
TRUST DEPOSIT TOTAL : 135,296.00
NET SURPLUS AMOUNT : 124,397.45

TAXING UNIT: BA-9A
ADDITIONAL LEGAL : AN ADDITION TO THE CITY OF BROKEN ARROW, TULSA
COUNTY, STATE OF OKLAHOMA, ACCORDING TO THE LAST
RECORDED PLAT THEREOF

NOTATION 1:
NOTATION 2:

PARCEL NUMBER : 83818-84-09-25570

BIDDER NUMBER: 382

DATE SOLD : 06/13/22
RESALE CERTIFICATE NUMBER: 1912979

DEED NAME:
BPCG, LLC

LEGAL DESCRIPTION : LT 1 BLK 4

SUBDIVISION : STONE MILL

TRUST DEPOSIT NUMBER: 220220
BID AMOUNT : 200,000.00
TRUST DEPOSIT TOTAL : 200,296.00
NET SURPLUS AMOUNT : 187,531.17

TAXING UNIT: BA-9A
ADDITIONAL LEGAL : AN ADDITION TO THE CITY OF BROKEN ARROW, TULSA
COUNTY, STATE OF OKLAHOMA, ACCORDING TO THE LAST
RECORDED PLAT THEREOF

NOTATION 1:
NOTATION 2:

THIS PROGRAM WAS RUN FOR UPDATE TO TREMAST FILE AND ONLINE SALEBOOK

REPORT IS IN ASCENDING PARCEL NUMBER ORDER

PARCEL NUMBER : 85205-72-03-07640

BIDDER NUMBER: 391

DATE SOLD : 06/13/22
RESALE CERTIFICATE NUMBER: 1913087

DEED NAME:
GEORGE SHAIBEH

LEGAL DESCRIPTION : RESERVE 2

SUBDIVISION : MONTAPP ADDN

TRUST DEPOSIT NUMBER: 220242
BID AMOUNT : 52,500.00
TRUST DEPOSIT TOTAL : 52,766.00
NET SURPLUS AMOUNT : 52,299.82

TAXING UNIT: GL-13A
ADDITIONAL LEGAL : AN ADDITION TO THE CITY OF GLENPOOL, TULSA COUNTY,
STATE OF OKLAHOMA, ACCORDING TO THE LAST RECORDED
PLAT THEREOF

NOTATION 1:
NOTATION 2:

PARCEL NUMBER : 85375-72-14-01580

BIDDER NUMBER: 391

DATE SOLD : 06/13/22
RESALE CERTIFICATE NUMBER: 1913109

DEED NAME:
GEORGE SHAIBEH

LEGAL DESCRIPTION : ALL BLK 1 LESS 5.6 AC TO HWY

SUBDIVISION : STEWART'S PLAT

TRUST DEPOSIT NUMBER: 220242
BID AMOUNT : 6,000.00
TRUST DEPOSIT TOTAL : 6,291.00
NET SURPLUS AMOUNT : 5,799.29

TAXING UNIT: GL-13A
ADDITIONAL LEGAL : AN ADDITION TO THE CITY OF GLENPOOL, TULSA COUNTY,
STATE OF OKLAHOMA, ACCORDING TO THE LAST RECORDED
PLAT THEREOF

NOTATION 1:
NOTATION 2:

THIS PROGRAM WAS RUN FOR UPDATE TO TREMAST FILE AND ONLINE SALEBOOK

REPORT IS IN ASCENDING PARCEL NUMBER ORDER

PARCEL NUMBER : 87340-23-33-51030

BIDDER NUMBER: 125

DATE SOLD : 06/13/22
RESALE CERTIFICATE NUMBER: 1913149

DEED NAME:
DARIUS RYAN

LEGAL DESCRIPTION : RESERVE I

SUBDIVISION : COOPER LANDING

TRUST DEPOSIT NUMBER: 220244
BID AMOUNT : 1,100.00
TRUST DEPOSIT TOTAL : 1,378.50
NET SURPLUS AMOUNT : 896.59

TAXING UNIT: SK-6A
ADDITIONAL LEGAL : AN ADDITION TO THE TOWN OF SKIATOOK, TULSA COUNTY,
STATE OF OKLAHOMA, ACCORDING TO THE LAST RECORDED
PLAT THEREOF

NOTATION 1:
NOTATION 2:

PARCEL NUMBER : 87700-94-26-58959

BIDDER NUMBER: 125

DATE SOLD : 06/13/22
RESALE CERTIFICATE NUMBER: 1913164

DEED NAME:
DARIUS RYAN

LEGAL DESCRIPTION : PRT LT 4 BEG SECR LT 4 TH W65 N3.63 E18.14 E46.89
S5.27 POB BLK 4

TRUST DEPOSIT NUMBER: 220244
BID AMOUNT : 1,000.00
TRUST DEPOSIT TOTAL : 1,291.00
NET SURPLUS AMOUNT : 805.92

SUBDIVISION : OXFORD PARK

TAXING UNIT: T-3A
ADDITIONAL LEGAL : AN ADDITION TO THE CITY OF TULSA, TULSA COUNTY,
STATE OF OKLAHOMA, ACCORDING TO THE LAST RECORDED
PLAT THEREOF

NOTATION 1:
NOTATION 2:

THIS PROGRAM WAS RUN FOR UPDATE TO TREMAST FILE AND ONLINE SALEBOOK

REPORT IS IN ASCENDING PARCEL NUMBER ORDER

PARCEL NUMBER : 90212-02-12-23700

BIDDER NUMBER: 329

DATE SOLD : 06/13/22
RESALE CERTIFICATE NUMBER: 1913219

DEED NAME:
JESSE MORRIS III

LEGAL DESCRIPTION : TR 19 BEG 2019.55W NEC SE TH E139.55 S306.5 W66.1
TO PT ON E L RY R/W NWLY ON RY TO BEG SEC 12 20 12
.720AC

TRUST DEPOSIT NUMBER: 220088
BID AMOUNT : 6,000.00
TRUST DEPOSIT TOTAL : 6,291.00
NET SURPLUS AMOUNT : 4,869.31

SUBDIVISION : UNPLATTED

TAXING UNIT: T-1A
ADDITIONAL LEGAL : AN ADDITION TO THE CITY OF TULSA, TULSA COUNTY,
STATE OF OKLAHOMA, ACCORDING TO THE LAST RECORDED
PLAT THEREOF

NOTATION 1:
NOTATION 2:

PARCEL NUMBER : 90224-02-24-26050

BIDDER NUMBER: 103

DATE SOLD : 06/13/22
RESALE CERTIFICATE NUMBER: 1713004

DEED NAME:
DEKASSA GROUP LLC

LEGAL DESCRIPTION : TR 21 BEG 215W SECR NE SE SE TH N155 W50 S155 E50
TO BEG SEC 24 20 12

TRUST DEPOSIT NUMBER: 220243
BID AMOUNT : 2,500.00
TRUST DEPOSIT TOTAL : 2,766.00
NET SURPLUS AMOUNT : .00

SUBDIVISION : UNPLATTED

TAXING UNIT: T-1A
ADDITIONAL LEGAL : AN ADDITION TO THE CITY OF TULSA, TULSA COUNTY,
STATE OF OKLAHOMA, ACCORDING TO THE LAST RECORDED
PLAT THEREOF

NOTATION 1:
NOTATION 2:

RUN DATE: 06/21/22 19:00:41 RETURN OF 2022 JUNE RESALE AUCTION HELD JUNE 13, 2022 THRU JUNE 13, 2022
RESALE JOURNAL OF PROCEEDINGS

THIS PROGRAM WAS RUN FOR UPDATE TO TREMAST FILE AND ONLINE SALEBOOK

REPORT IS IN ASCENDING PARCEL NUMBER ORDER

PARCEL NUMBER : 90320-03-20-27830 BIDDER NUMBER: 149
DATE SOLD : 06/13/22 DEED NAME:
RESALE CERTIFICATE NUMBER: 1913411 RAYSTAR PROPERTIES LLC
LEGAL DESCRIPTION : S264 W165 E/2 NW SE NW 20 20 13 LESS S25 FOR RD

SUBDIVISION : UNPLATTED TRUST DEPOSIT NUMBER: 220016
BID AMOUNT : 11,500.00
TRUST DEPOSIT TOTAL : 11,803.50
NET SURPLUS AMOUNT : .00
TAXING UNIT: T-1A
ADDITIONAL LEGAL : AN ADDITION TO THE CITY OF TULSA, TULSA COUNTY, NOTATION 1:
STATE OF OKLAHOMA, ACCORDING TO THE LAST RECORDED NOTATION 2:
PLAT THEREOF

PARCEL NUMBER : 90330-03-30-19840 BIDDER NUMBER: 149
DATE SOLD : 06/13/22 DEED NAME:
RESALE CERTIFICATE NUMBER: 1913469 RAYSTAR PROPERTIES LLC
LEGAL DESCRIPTION : E105 N150 S340 W/2 W/2 NW NE NE SEC 30 20 13

SUBDIVISION : UNPLATTED TRUST DEPOSIT NUMBER: 220016
BID AMOUNT : 7,500.00
TRUST DEPOSIT TOTAL : 7,778.50
NET SURPLUS AMOUNT : .00
TAXING UNIT: T-1A
ADDITIONAL LEGAL : AN ADDITION TO THE CITY OF TULSA, TULSA COUNTY, NOTATION 1:
STATE OF OKLAHOMA, ACCORDING TO THE LAST RECORDED NOTATION 2:
PLAT THEREOF

RUN DATE: 06/21/22 19:00:41 RETURN OF 2022 JUNE RESALE AUCTION HELD JUNE 13, 2022 THRU JUNE 13, 2022
RESALE JOURNAL OF PROCEEDINGS

THIS PROGRAM WAS RUN FOR UPDATE TO TREMAST FILE AND ONLINE SALEBOOK

REPORT IS IN ASCENDING PARCEL NUMBER ORDER

PARCEL NUMBER : 91306-13-06-27465

BIDDER NUMBER: 329

DATE SOLD : 06/13/22
RESALE CERTIFICATE NUMBER: 1913602

DEED NAME:
JESSE MORRIS III

LEGAL DESCRIPTION : ALL THAT PART SW NW LYING SW CL BIRD CREEK LESS
W16.5 THEROF FOR RD SEC 6 21 13 .720AC

TRUST DEPOSIT NUMBER: 220088
BID AMOUNT : 5,000.00
TRUST DEPOSIT TOTAL : 5,253.50
NET SURPLUS AMOUNT : 4,807.35

SUBDIVISION : UNPLATTED

TAXING UNIT: 7B
ADDITIONAL LEGAL

: A TRACT OF LAND IN TULSA COUNTY, STATE OF
OKLAHOMA, ACCORDING TO THE LAST GOVERNMENT SURVEY
THEREOF

NOTATION 1:
NOTATION 2:

PARCEL NUMBER : 91331-13-31-39750

BIDDER NUMBER: 163

DATE SOLD : 06/13/22
RESALE CERTIFICATE NUMBER: 1913669

DEED NAME:
STEVEN ANTONIO TAMAYO

LEGAL DESCRIPTION : N50 NW SW SW SE LESS W30 THEREOF FOR ST SEC 31 21
13 .344ACS

TRUST DEPOSIT NUMBER: 220019
BID AMOUNT : 8,500.00
TRUST DEPOSIT TOTAL : 8,833.50
NET SURPLUS AMOUNT : 7,807.37

SUBDIVISION : UNPLATTED

TAXING UNIT: 1B
ADDITIONAL LEGAL

: A TRACT OF LAND IN TULSA COUNTY, STATE OF
OKLAHOMA, ACCORDING TO THE LAST GOVERNMENT SURVEY
THEREOF

NOTATION 1:
NOTATION 2:

RUN DATE: 06/21/22 19:00:41 RETURN OF 2022 JUNE RESALE AUCTION HELD JUNE 13, 2022 THRU JUNE 13, 2022
RESALE JOURNAL OF PROCEEDINGS

THIS PROGRAM WAS RUN FOR UPDATE TO TREMAST FILE AND ONLINE SALEBOOK

REPORT IS IN ASCENDING PARCEL NUMBER ORDER

PARCEL NUMBER : 91420-14-20-20530

BIDDER NUMBER: 527

DATE SOLD : 06/13/22
RESALE CERTIFICATE NUMBER: 1913696

DEED NAME:
LATORIEN TYSON

LEGAL DESCRIPTION : BEG 1844.96N SWC SE TH E6.5 N TO NWC LT1 BLK1
LAKERIDGE FIRST ADD W TO W LN SE S TO POB SEC 20
21 14 .028ACS

TRUST DEPOSIT NUMBER: 220246
BID AMOUNT : 2,000.00
TRUST DEPOSIT TOTAL : 2,253.50
NET SURPLUS AMOUNT : 1,801.99

SUBDIVISION : UNPLATTED

TAXING UNIT: OW-11A
ADDITIONAL LEGAL

: AN ADDITION TO THE CITY OF OWASSO, TULSA COUNTY,
STATE OF OKLAHOMA, ACCORDING TO THE LAST RECORDED
PLAT THEREOF

NOTATION 1:
NOTATION 2:

PARCEL NUMBER : 92236-22-36-26610

BIDDER NUMBER: 0

RESALE CERTIFICATE NUMBER: 1913728

LEGAL DESCRIPTION : W/2 OF TR BEG NWC NW TH E600 S200 W600 N200 POB
LESS .46 AC FOR RD SEC 36 22 12

TRUST DEPOSIT NUMBER: 0
BID AMOUNT : .00
TRUST DEPOSIT TOTAL : .00
NET SURPLUS AMOUNT : .00

SUBDIVISION : UNPLATTED

TAXING UNIT: 7B
ADDITIONAL LEGAL

: A TRACT OF LAND IN TULSA COUNTY, STATE OF
OKLAHOMA, ACCORDING TO THE LAST GOVERNMENT SURVEY
THEREOF

NOTATION 1: REMOVED FROM RESALE
NOTATION 2: PAID BY OWNER BEFORE AUCTION

RUN DATE: 06/21/22 19:00:41 RETURN OF 2022 JUNE RESALE AUCTION HELD JUNE 13, 2022 THRU JUNE 13, 2022
RESALE JOURNAL OF PROCEEDINGS

THIS PROGRAM WAS RUN FOR UPDATE TO TREMAST FILE AND ONLINE SALEBOOK

REPORT IS IN ASCENDING PARCEL NUMBER ORDER

PARCEL NUMBER : 92331-23-31-16010

BIDDER NUMBER: 329

DATE SOLD : 06/13/22
RESALE CERTIFICATE NUMBER: 1913801

DEED NAME:
JESSE MORRIS III

LEGAL DESCRIPTION : NE NE NW SEC 31 22 13

SUBDIVISION : UNPLATTED

TRUST DEPOSIT NUMBER: 220245
BID AMOUNT : 18,000.00
TRUST DEPOSIT TOTAL : 18,316.00
NET SURPLUS AMOUNT : 17,769.71

TAXING UNIT: 7B
ADDITIONAL LEGAL : A TRACT OF LAND IN TULSA COUNTY, STATE OF
OKLAHOMA, ACCORDING TO THE LAST GOVERNMENT SURVEY
THEREOF

NOTATION 1:
NOTATION 2:

PARCEL NUMBER : 97226-72-26-61990

BIDDER NUMBER: 148

DATE SOLD : 06/13/22
RESALE CERTIFICATE NUMBER: 1913958

DEED NAME:
LEAH R CRAIG

LEGAL DESCRIPTION : E130 W255 S20 S/2 SW NE SE SEC 26 17 12 .060AC

SUBDIVISION : UNPLATTED

TRUST DEPOSIT NUMBER: 220247
BID AMOUNT : 700.00
TRUST DEPOSIT TOTAL : 966.00
NET SURPLUS AMOUNT : 491.23

TAXING UNIT: 13B
ADDITIONAL LEGAL : A TRACT OF LAND IN TULSA COUNTY, STATE OF
OKLAHOMA, ACCORDING TO THE LAST GOVERNMENT SURVEY
THEREOF

NOTATION 1:
NOTATION 2:

RUN DATE: 06/21/22 19:00:41 RETURN OF 2022 JUNE RESALE AUCTION HELD JUNE 13, 2022 THRU JUNE 13, 2022
RESALE JOURNAL OF PROCEEDINGS

THIS PROGRAM WAS RUN FOR UPDATE TO TREMAST FILE AND ONLINE SALEBOOK

REPORT IS IN ASCENDING PARCEL NUMBER ORDER

PARCEL NUMBER : 98236-82-36-25605
DATE SOLD : 06/13/22
RESALE CERTIFICATE NUMBER: 1914131
LEGAL DESCRIPTION : PRT NW NW BEG 450W & 420S NEC NW NW TH W210 N5.14
E210 S5.14 POB SEC 36 18 12 .025AC

BIDDER NUMBER: 488
DEED NAME:
EDWARD L BURKS

SUBDIVISION : UNPLATTED
TAXING UNIT: JK-5A
ADDITIONAL LEGAL : AN ADDITION TO THE CITY OF JENKS, TULSA COUNTY,
STATE OF OKLAHOMA, ACCORDING TO THE LAST RECORDED
PLAT THEREOF

TRUST DEPOSIT NUMBER: 220251
BID AMOUNT : 200.00
TRUST DEPOSIT TOTAL : 453.50
NET SURPLUS AMOUNT : 21.59

PARCEL NUMBER : 98319-83-19-29580
DATE SOLD : 06/13/22
RESALE CERTIFICATE NUMBER: 1914150
LEGAL DESCRIPTION : BEG 1660.25E & 950.25N & 178.07W & 34.36N SWC SW
TH W130 N10 E60 N130.7 E10 S130.7 E60 S10 POB SEC
19 18 13 .06AC

BIDDER NUMBER: 103
DEED NAME:
DEKASSA GROUP LLC

SUBDIVISION : UNPLATTED
TAXING UNIT: JK-5A
ADDITIONAL LEGAL : AN ADDITION TO THE CITY OF JENKS, TULSA COUNTY,
STATE OF OKLAHOMA, ACCORDING TO THE LAST RECORDED
PLAT THEREOF

TRUST DEPOSIT NUMBER: 220248
BID AMOUNT : 1,300.00
TRUST DEPOSIT TOTAL : 1,566.00
NET SURPLUS AMOUNT : 1,101.99

THIS PROGRAM WAS RUN FOR UPDATE TO TREMAST FILE AND ONLINE SALEBOOK

REPORT IS IN ASCENDING PARCEL NUMBER ORDER

PARCEL NUMBER : 98409-84-09-02420

BIDDER NUMBER: 60

DATE SOLD : 06/13/22
RESALE CERTIFICATE NUMBER: 1914175

DEED NAME:
TONYA MARTIN AND WYCLIFFE AMUKONYI

LEGAL DESCRIPTION : N15 S/2 NW NW SW LESS BEG 329.92S & 24.75E NWC SW
TH E50 S15 W50 N15 TO POB SEC 9 18 14 .203AC

TRUST DEPOSIT NUMBER: 220045
BID AMOUNT : 2,500.00
TRUST DEPOSIT TOTAL : 2,753.50
NET SURPLUS AMOUNT : 2,303.60

SUBDIVISION : UNPLATTED

TAXING UNIT: BA-9A
ADDITIONAL LEGAL

: AN ADDITION TO THE CITY OF BROKEN ARROW, TULSA
COUNTY, STATE OF OKLAHOMA, ACCORDING TO THE LAST
RECORDED PLAT THEREOF

NOTATION 1:
NOTATION 2:

PARCEL NUMBER : 99020-90-20-39910

BIDDER NUMBER: 61

DATE SOLD : 06/13/22
RESALE CERTIFICATE NUMBER: 1914252

DEED NAME:
MARIA MOREIRA

LEGAL DESCRIPTION : PRT SW BEG SEC SW TH N33 W333.91 S33 E POB SEC 20
19 10 .251AC

TRUST DEPOSIT NUMBER: 220250
BID AMOUNT : 2,750.00
TRUST DEPOSIT TOTAL : 3,116.00
NET SURPLUS AMOUNT : 2,551.99

SUBDIVISION : UNPLATTED

TAXING UNIT: 15B
ADDITIONAL LEGAL

: A TRACT OF LAND IN TULSA COUNTY, STATE OF
OKLAHOMA, ACCORDING TO THE LAST GOVERNMENT SURVEY
THEREOF

NOTATION 1:
NOTATION 2:

RUN DATE: 06/21/22 19:00:42 RETURN OF 2022 JUNE RESALE AUCTION HELD JUNE 13, 2022 THRU JUNE 13, 2022
RESALE JOURNAL OF PROCEEDINGS

THIS PROGRAM WAS RUN FOR UPDATE TO TREMAST FILE AND ONLINE SALEBOOK

REPORT IS IN ASCENDING PARCEL NUMBER ORDER

PARCEL NUMBER : 99020-90-20-59310

BIDDER NUMBER: 65

DATE SOLD : 06/13/22
RESALE CERTIFICATE NUMBER: 1914254

DEED NAME:
SALINDA CRAWFORD

LEGAL DESCRIPTION : PRT SE BEG 33N & 1161.81E SWC SE TH N331.47 W
APROX 4.15 S331.47 E TO POB SEC 20 19 10 .032AC

TRUST DEPOSIT NUMBER: 220249
BID AMOUNT : 600.00
TRUST DEPOSIT TOTAL : 1,091.00
NET SURPLUS AMOUNT : 407.35

SUBDIVISION : UNPLATTED

TAXING UNIT: 15B
ADDITIONAL LEGAL : A TRACT OF LAND IN TULSA COUNTY, STATE OF
OKLAHOMA, ACCORDING TO THE LAST GOVERNMENT SURVEY
THEREOF

NOTATION 1:
NOTATION 2:

PARCEL NUMBER : 99204-92-04-18930

BIDDER NUMBER: 74

DATE SOLD : 06/13/22
RESALE CERTIFICATE NUMBER: 1914406

DEED NAME:
CITY OF TULSA

LEGAL DESCRIPTION : S70 N152 S617.42 E208.71 OF NW SE SEC 4 19 12

TRUST DEPOSIT NUMBER: 220023
BID AMOUNT : 2,000.00
TRUST DEPOSIT TOTAL : 2,266.00
NET SURPLUS AMOUNT : .00

SUBDIVISION : UNPLATTED

TAXING UNIT: T-1A
ADDITIONAL LEGAL : AN ADDITION TO THE CITY OF TULSA, TULSA COUNTY,
STATE OF OKLAHOMA, ACCORDING TO THE LAST RECORDED
PLAT THEREOF

NOTATION 1:
NOTATION 2:

THIS PROGRAM WAS RUN FOR UPDATE TO TREMAST FILE AND ONLINE SALEBOOK

REPORT IS IN ASCENDING PARCEL NUMBER ORDER

PARCEL NUMBER : 99205-92-05-23990

BIDDER NUMBER: 148

DATE SOLD : 06/13/22
RESALE CERTIFICATE NUMBER: 1914426

DEED NAME:
LEAH R CRAIG

LEGAL DESCRIPTION : BEG SWC LT 11 BLK 2 MAYFAIR 3RD TH S 82.55' E
56.25' N 101.7' SW 60' TO BEG SEC.5-19-12

TRUST DEPOSIT NUMBER: 220252
BID AMOUNT : 600.00
TRUST DEPOSIT TOTAL : 841.00
NET SURPLUS AMOUNT : 206.88

SUBDIVISION : UNPLATTED

TAXING UNIT: 1B
ADDITIONAL LEGAL

: A TRACT OF LAND IN TULSA COUNTY, STATE OF
OKLAHOMA, ACCORDING TO THE LAST GOVERNMENT SURVEY
THEREOF

NOTATION 1:
NOTATION 2:

PARCEL NUMBER : 99209-92-09-38710

BIDDER NUMBER: 74

DATE SOLD : 06/13/22
RESALE CERTIFICATE NUMBER: 1914441

DEED NAME:
CITY OF TULSA

LEGAL DESCRIPTION : A STRIP LAND 50 WIDE JOINING LT 11 BLK 2 RAYBURN
SUB EXT. S TO CENTER RIV. SEC. 9-19-12

TRUST DEPOSIT NUMBER: 220023
BID AMOUNT : 10,000.00
TRUST DEPOSIT TOTAL : 10,291.00
NET SURPLUS AMOUNT : 9,551.45

SUBDIVISION : UNPLATTED

TAXING UNIT: 1B
ADDITIONAL LEGAL

: A TRACT OF LAND IN TULSA COUNTY, STATE OF
OKLAHOMA, ACCORDING TO THE LAST GOVERNMENT SURVEY
THEREOF

NOTATION 1:
NOTATION 2:

THIS PROGRAM WAS RUN FOR UPDATE TO TREMAST FILE AND ONLINE SALEBOOK

REPORT IS IN ASCENDING PARCEL NUMBER ORDER

PARCEL NUMBER : 99226-92-26-53319

BIDDER NUMBER: 8

DATE SOLD : 06/13/22
RESALE CERTIFICATE NUMBER: 1914471

DEED NAME:
GRACIOUS HOSPITALITY REAL ESTATE, LLC

LEGAL DESCRIPTION : W20 E70 DESCRIBED IN A TRACT BEG 948.62S NEC SE TH
S460.10 SW221.98 N476.93 E220 POB SEC 26 19 12
.2111AC

TRUST DEPOSIT NUMBER: 220226
BID AMOUNT : 1,114.55
TRUST DEPOSIT TOTAL : 1,380.55
NET SURPLUS AMOUNT : .00

SUBDIVISION : UNPLATTED

TAXING UNIT: T-1A
ADDITIONAL LEGAL : AN ADDITION TO THE CITY OF TULSA, TULSA COUNTY,
STATE OF OKLAHOMA, ACCORDING TO THE LAST RECORDED
PLAT THEREOF

NOTATION 1:
NOTATION 2:

PARCEL NUMBER : 99310-93-10-10340

BIDDER NUMBER: 324

DATE SOLD : 06/13/22
RESALE CERTIFICATE NUMBER: 1914514

DEED NAME:
DAMIEN DAVIS AND SHARDELL DAVIS

LEGAL DESCRIPTION : PRT NE NE BEG 664.10W & 250S & 156.71E 247.5S NEC
NE NE TH S107.5 W162.59 NLY ON CRV 107.5 TH
E156.47 POB SEC 10 19 13 .39AC

TRUST DEPOSIT NUMBER: 220082
BID AMOUNT : 21,000.00
TRUST DEPOSIT TOTAL : 21,303.50
NET SURPLUS AMOUNT : 18,081.47

SUBDIVISION : UNPLATTED

TAXING UNIT: T-1A
ADDITIONAL LEGAL : AN ADDITION TO THE CITY OF TULSA, TULSA COUNTY,
STATE OF OKLAHOMA, ACCORDING TO THE LAST RECORDED
PLAT THEREOF

NOTATION 1:
NOTATION 2:

THIS PROGRAM WAS RUN FOR UPDATE TO TREMAST FILE AND ONLINE SALEBOOK

REPORT IS IN ASCENDING PARCEL NUMBER ORDER

** TOTAL INDIVIDUAL DEED PARCELS	199
** TOTAL TULSA COUNTY DEED PARCELS	0
** TOTAL TULSA COUNTY DEEDS CANCELLED DUE TO PAYMENT OR REMOVED BEFORE DEED ISSUED:	0
** TOTAL TREAS. REMOVED FROM RESALE, NO MONEY COLLECTED	1
** TOTAL PAID BEFORE AUCTION, NOT AUCTIONED, NO MONEY COLLECTED	41
** TOTAL PAID AFTER AUCTION, BEFORE TRUST DEPOSIT PAYMENT	0
** TOTAL REFUNDS ISSUED DUE TO PAYMENT OR REMOVED BEFORE INDIVIDUAL DEED ISSUED	9
** TOTAL NUMBER OF RESALE PARCELS:	250

LEGEND:
 BIDDER #0 PAID OR REMOVED/NOT AUCTIONED/NO MONEY COLLECTED
 BIDDER #9999 SOLD TO TULSA COUNTY BOARD OF COUNTY COMMISSIONERS